

Produced by the United States Geological Survey... Imagery: NAIP, October 2017 - January 2018... Names: Multiple sources; see metadata file 2017 - 2021

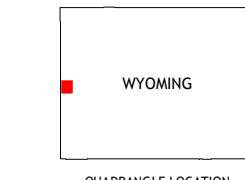
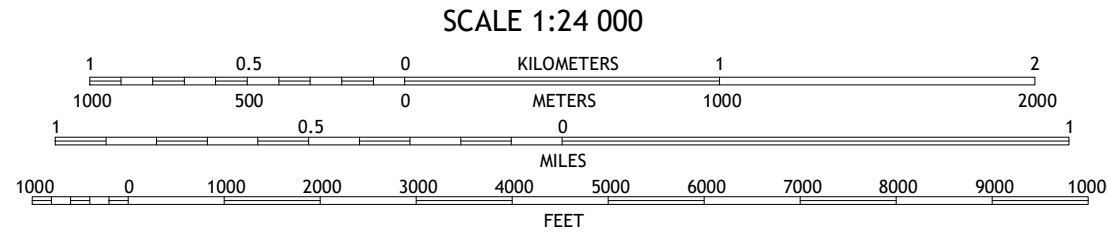
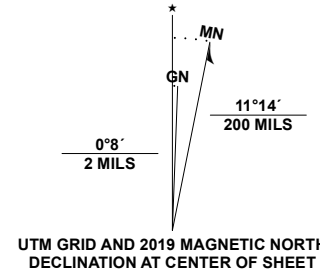


Table with 3 rows and 3 columns of adjacent quadrangles, with the center quadrangle (5) highlighted in red.

ROAD CLASSIFICATION legend including symbols for Expressway, Secondary Hwy, Interstate Route, FS Primary Route, Local Connector, Local Road, 4WD, US Route, FS Passenger Route, FS High Clearance Route, and State Route. Includes text: 'Check with local Forest Service unit for current travel conditions and restrictions.' and 'MAN PEAK, WY 2021'.

