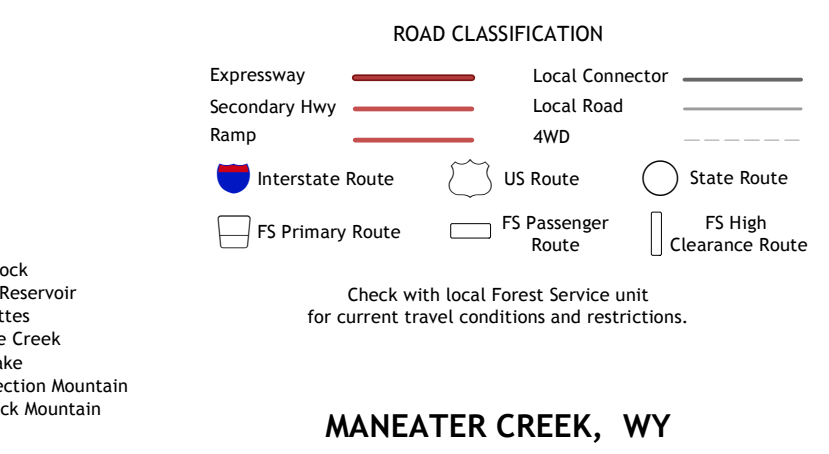
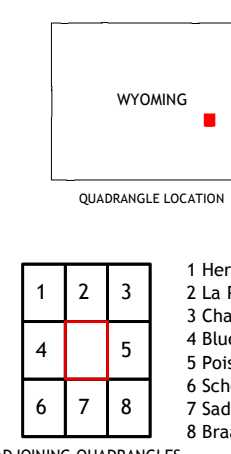
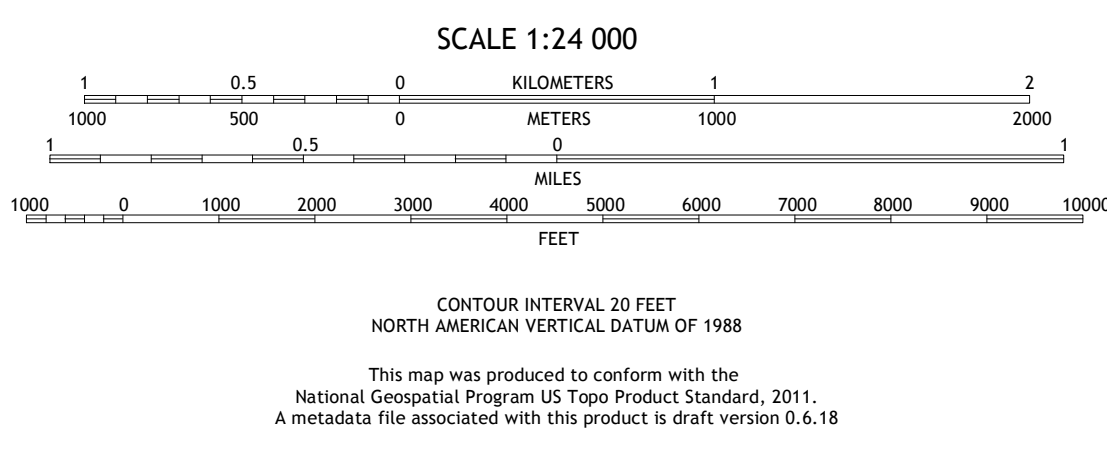



Produced by the United States Geological Survey North American Datum of 1983 (NAD83) World Geodetic System of 1984 (WGS84) Projection and 1 000-meter grid/Universal Transverse Mercator, Zone 13T This map is not a legal document. Boundaries may be generalized for this map scale. Private lands within government reservations may not be shown. Obtain permission before entering private lands.



ADJOINING QUADRANGLES

1	2	3	1 Hermit Rock
2	3	4	2 La Prele Reservoir
3	4	5	3 Chalk Buttes
4	5	6	4 Blue Nose Creek
5	6	7	5 Poison Lake
6	7	8	6 School Section Mountain
7	8		7 Saddleback Mountain
8			8 Braae

MANEATER CREEK, WY 2017

