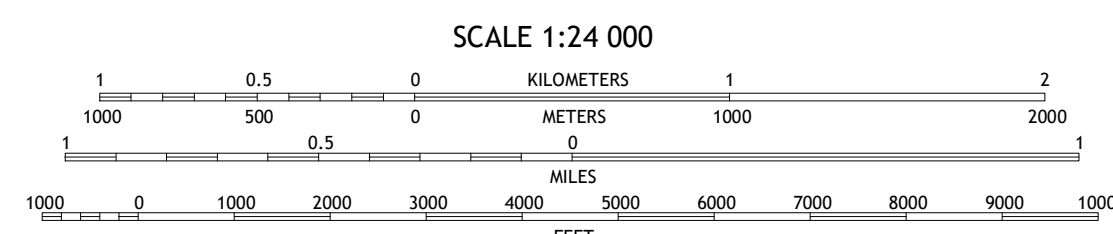
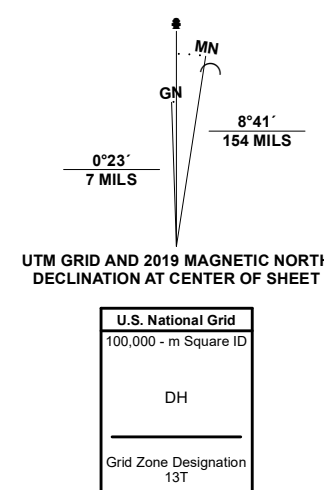


Produced by the United States Geological Survey
North American Datum of 1983 (NAD83)
World Geodetic System of 1984 (WGS84)
Projection and 1 000-meter grid: Universal Transverse Mercator, Zone 13T
This map is not a legal document. Boundaries may be generalized for this map scale. Private lands within government reservations may not be shown. Obtain permission before entering private lands.



CONTOUR INTERVAL 20 FEET
NORTH AMERICAN VERTICAL DATUM OF 1988
This map was produced to conform with the National Geospatial Program US Topo Product Standard.

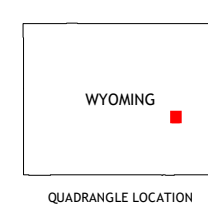


Table of adjoining quadrangles with numbers 1 through 8.

- 1 Hermit Rock
2 La Prele Reservoir
3 Chalk Buttes
4 Blue Nose Creek
5 Poison Lake
6 School Section Mountain
7 Saddleback Mountain
8 Breake

ROAD CLASSIFICATION legend table with symbols for Expressway, Secondary Hwy, Ramp, Interstate Route, FS Primary Route, Local Connector, Local Road, 4WD, US Route, FS Passenger Route, State Route, and FS High Clearance Route.

Check with local Forest Service unit for current travel conditions and restrictions.

MANEATER CREEK, WY
2021

