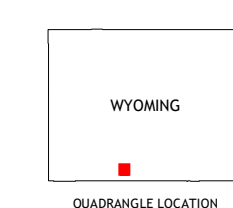
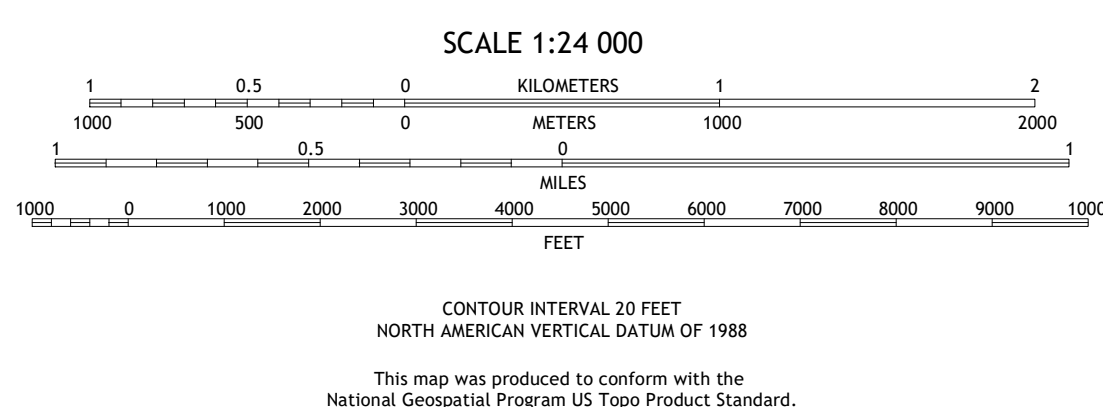
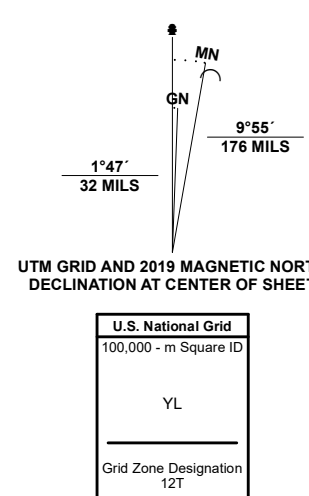


Produced by the United States Geological Survey  
North American Datum of 1983 (NAD83)  
World Geodetic System of 1984 (WGS84), Projection and  
1 000-meter grid/Universal Transverse Mercator, Zone 12T  
This map is not a legal document. Boundaries may be  
generalized for this map scale. Private lands within government  
reservations may not be shown. Obtain permission before  
entering private lands.

Imagery.....N.A.I.P., June 2017 - January 2018  
Roads.....U.S. Census Bureau, 2016 - 2017  
Names.....GNIS, 1979  
Hydrography.....National Hydrography Dataset, 2002 - 2021  
Contours.....National Elevation Dataset, 2007  
Boundaries.....Multiple sources; see metadata file 2019 - 2021  
Public Land Survey System.....BLM, 2020  
Wetlands.....FWS National Wetlands Inventory Not Available



1	2	3
4	5	6
7	8	

ADJOINING QUADRANGLES

- 1 Fort La Clède
- 2 Fort La Clède NE
- 3 Haystack Flats
- 4 Kinney Springs
- 5 Barrel Springs SW
- 6 Cow Creek Reservoir
- 7 Monument Valley
- 8 Prehistoric Rim

