

Produced by the United States Geological Survey

North American Datum of 1983 (NAD83) World Geodetic System of 1984 (WGS84) Projection and 1 000-meter grid/Universal Transverse Mercator, Zone 13T

This map is not a legal document. Boundaries may be generalized for this map scale. Private lands within government reservations may not be shown. Obtain permission before entering private lands.

Imagery: NAIP, October 2017 - January 2018 Roads: U.S. Census Bureau, 2016 2017 Names: GNS, 1979 - 2019 Hydrography: National Hydrography Dataset, 2002 - 2020 Contours: National Elevation Dataset, 2011 Boundaries: Multiple sources; see metadata file 2019 - 2021 Public Land Survey System: BLM, 2020 Wetlands: FWS National Wetlands Inventory 1980

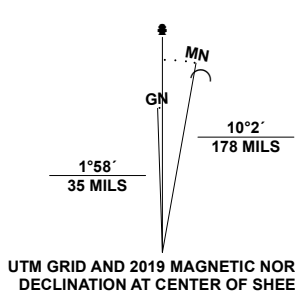
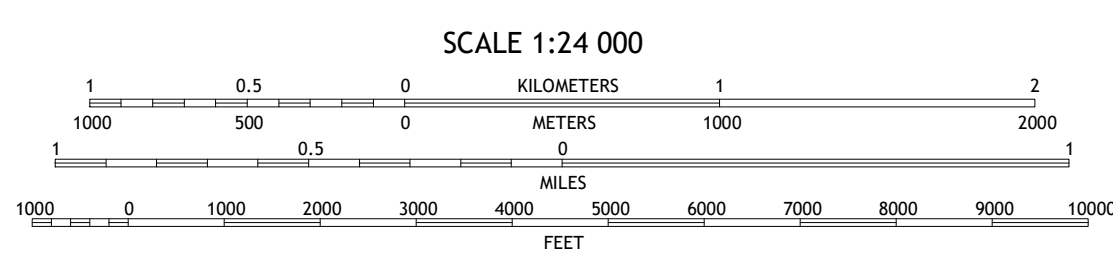


Table with grid zone designations: BK, BJ, 13T



CONTOUR INTERVAL 20 FEET NORTH AMERICAN VERTICAL DATUM OF 1988 This map was produced to conform with the National Geospatial Program US Topo Product Standard.

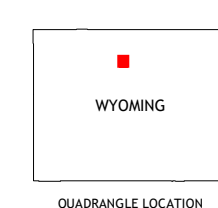


Table of adjoining quadrangles: 1 Manderson, 2 Manderson SE, 3 Filtner Reservoir, 4 Bairden, 5 Weintz Draw, 6 Worland, 7 Worland SE, 8 Broom Draw

Road Classification legend: Expressway, Secondary Hwy, Ramp, Interstate Route, US Route, State Route, Local Connector, Local Road, 4WD

