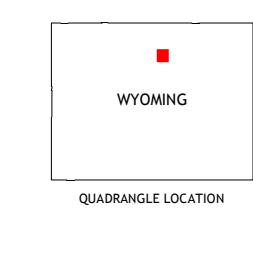
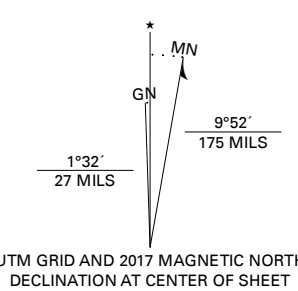


Produced by the United States Geological Survey
North American Datum of 1983 (NAD83)
World Geodetic System of 1984 (WGS84). Projection and 1 000-meter grid/Universal Transverse Mercator, Zone 13T
This map is not a legal document. Boundaries may be generalized for this map scale. Private lands within government reservations may not be shown. Obtain permission before entering private lands.

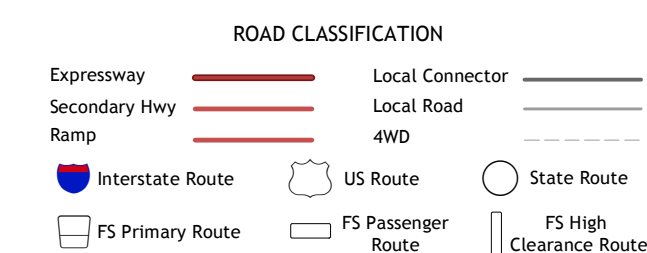
Imagery.....N.A.I.P., September 2015 - November 2015
Roads.....U.S. Census Bureau, Not Available
Roads within US Forest Service Lands.....FSTopo Data
Names.....with limited Forest Service updates, 2017
Contours.....GNIS, 1979 - 2015
Hydrography.....National Hydrography Dataset, 2002 - 2017
Topography.....National Elevation Dataset, 2006
Boundaries.....Multiple sources, see metadata file, 2015
Public Land Survey System.....BLM, 2017
Wetlands.....FWS National Wetlands Inventory 1980 - 1981



1	2	3
4	5	6
7	8	

ADJOINING QUADRANGLES

- Lake Solitude
- Lake Helen
- Lake Angeline
- Brokenback Narrows
- Powder River Pass
- Old Maid Gulch
- Union Gulch
- Hazetton Peak



Check with local Forest Service unit for current travel conditions and restrictions.

MEADOWLARK LAKE, WY
2018

