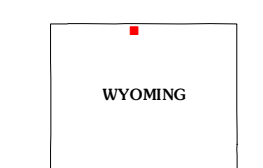
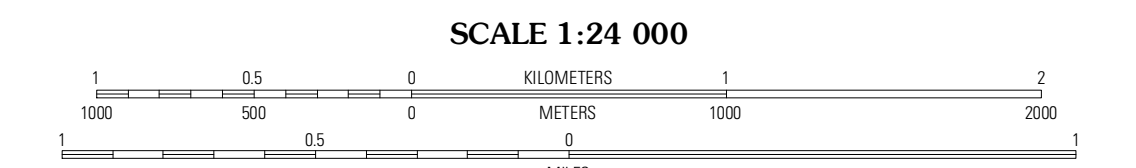
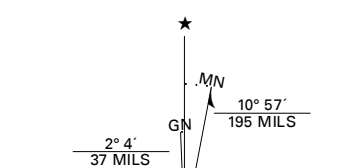


Produced by the United States Geological Survey  
North American Datum of 1983 (NAD83)  
World Geodetic System of 1984 (WGS84). Projection and  
1 000-meter grid: Universal Transverse Mercator, Zone 13T  
10 000-foot ticks: Wyoming Coordinate System of 1983 (east  
central zone)



**ROAD CLASSIFICATION**

|                         |                    |
|-------------------------|--------------------|
| Interstate Route        | State Route        |
| US Route                | Local Road         |
| Ramp                    | 4WD                |
| FS Primary Route        | FS Passenger Route |
| FS High Clearance Route |                    |

Check with local Forest Service unit for current travel conditions and restrictions.

Imagery.....NAIP, August 2009  
Roads.....©2006-2011 TomTom  
Roads within US Forest Service Lands.....FS Topo Data with limited Forest Service updates, 2009  
Names.....GNIS, 2011  
Hydrography.....National Hydrography Dataset, 2009  
Contours.....National Elevation Dataset, 2002  
Boundaries.....Census, IBC, USGS, 1972 - 2010  
Public Land Survey System.....BLM, 2006 - 2008

UTM GRID AND 2012 MAGNETIC NORTH DECLINATION AT CENTER OF SHEET

|                       |                     |
|-----------------------|---------------------|
| U.S. National Grid    | 100 000 m Square ID |
| BK                    |                     |
| Grid Zone Designation | 13T                 |

CONTOUR INTERVAL 40 FEET  
NORTH AMERICAN VERTICAL DATUM OF 1988

This map was produced to conform with the National Geospatial Program US Topo Product Standard, 2011. A metadata file associated with this product is draft version 0.6.3

QUADRANGLE LOCATION

|                   |                  |                   |
|-------------------|------------------|-------------------|
| Simmons Canyon    | Mexican Hill     | Boyd Ridge        |
| Cottonwood Canyon | Medicine Wheel   | Bald Mountain     |
| Alkali Creek      | Bear Creek Ranch | Leavitt Reservoir |

ADJOINING 7.5 QUADRANGLES

**MEDICINE WHEEL, WY**  
2012