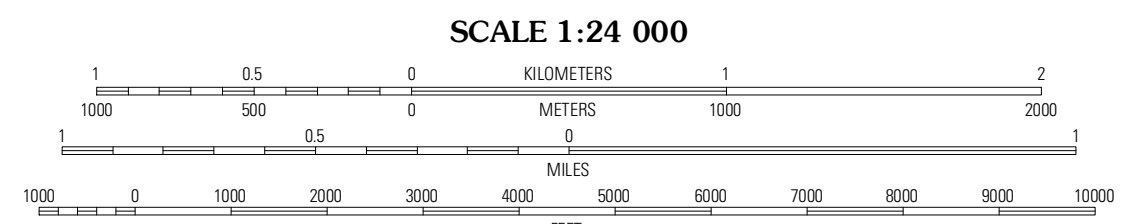
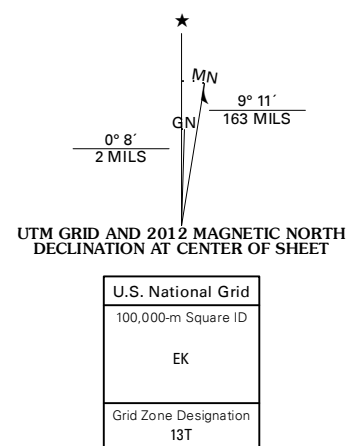
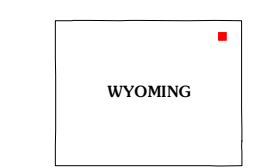


Produced by the United States Geological Survey
 North American Datum of 1983 (NAD83)
 World Geodetic System of 1984 (WGS84). Projection and
 1 000-meter grid: Universal Transverse Mercator, Zone 13T
 10 000-foot ticks: Wyoming Coordinate System of 1983 (east
 zone)

Imagery.....NAIP, August 2009
 Roads.....©2006-2011 TomTom
 Names.....GNIS, 2011
 Hydrography.....National Hydrography Dataset, 2009
 Contours.....National Elevation Dataset, 2001
 Boundaries.....Census, BWC, BIC, USGS, 1972 - 2010
 Public Land Survey System.....BLM, 2006 - 2008



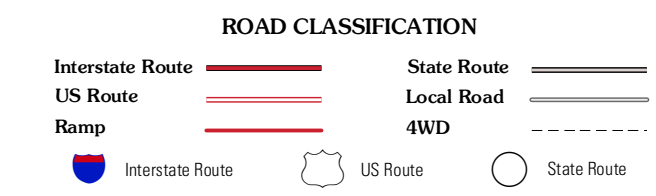
CONTOUR INTERVAL 20 FEET
 NORTH AMERICAN VERTICAL DATUM OF 1988
 This map was produced to conform with the
 National Geospatial Program US Topo Product Standard, 2011.
 A metadata file associated with this product is draft version 0.6.3



QUADRANGLE LOCATION

Garland Hill	New Haven	Moore Hill
Oshoto	Missouri Buttes	Devils Tower
Edith Creek	Carlie	Wonder View

ADJOINING 7.5' QUADRANGLES



MISSOURI BUTTES, WY
 2012