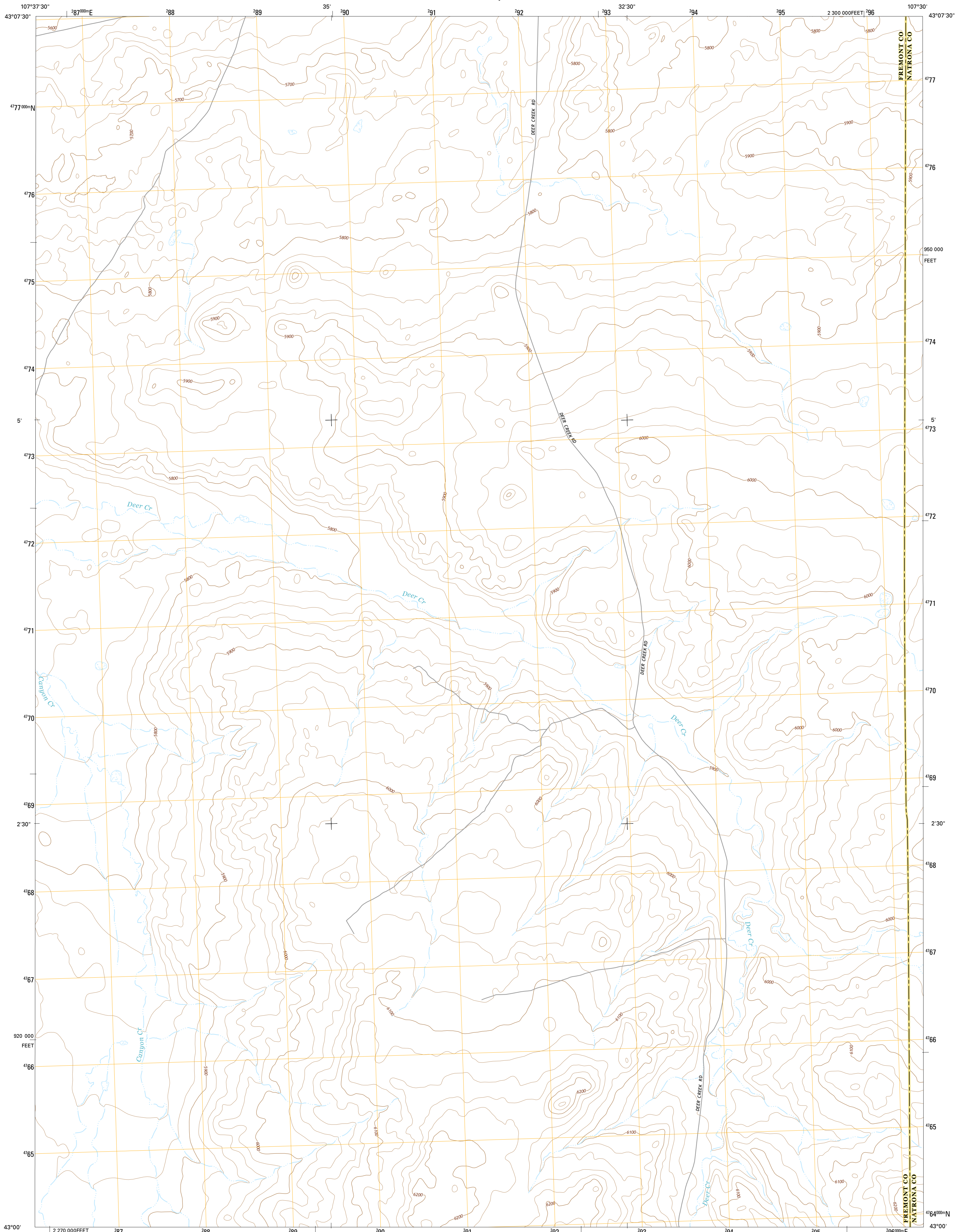




U.S. DEPARTMENT OF THE INTERIOR
U.S. GEOLOGICAL SURVEY



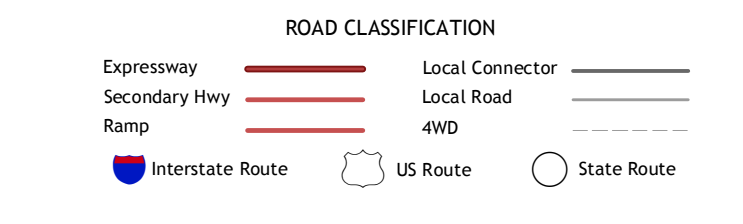
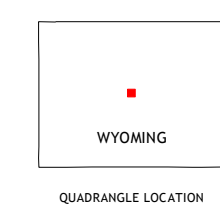
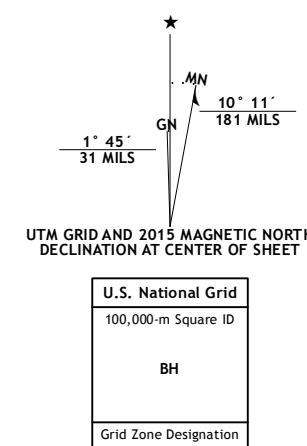
MONETA SE QUADRANGLE
WYOMING
7.5-MINUTE SERIES



Produced by the United States Geological Survey
 North American Datum of 1983 (NAD83)
 World Geodetic System of 1984 (WGS84), Projection and
 1 000-meter grid: Universal Transverse Mercator, Zone 13T
 10 000-foot ticks: Wyoming Coordinate System of 1983 (west
 central and east central zones)

This map is not a legal document. Boundaries may be
 generalized for this map scale. Private lands within government
 reservations may not be shown. Obtain permission before
 entering private lands.

Imagery:.....N.A.I.P., August, 2012
 Roads:.....HERE, ©2013 - 2014
 Names:.....G.N.I.S., 2015
 Hydrography:.....National Hydrography Dataset, 2012
 Contours:.....National Elevation Dataset, 2009
 Boundaries:.....Multiple sources; see metadata file 1972 - 2015
 Public Land Survey System:.....BLM, 2011



1	2	3
4	5	6
7	8	

ADJOINING QUADRANGLES

1 Moneta
 2 Madden
 3 Armito NW
 4 Seventy One Reservoir
 5 Armito SW
 6 Love Ranch
 7 Miles Ranch
 8 Envy Basin

MONETA SE, WY
 2015

