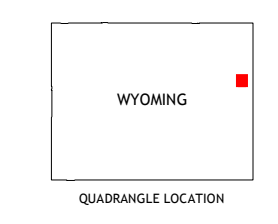
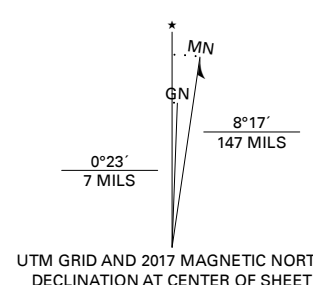
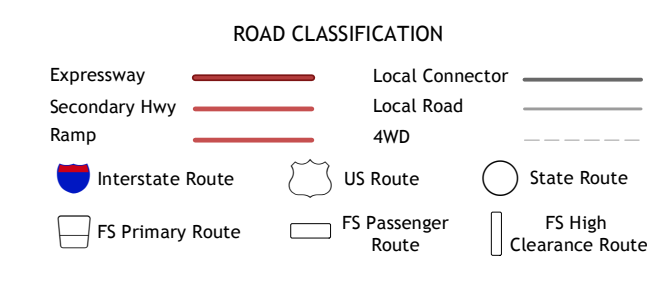


Produced by the United States Geological Survey
North American Datum of 1983 (NAD83)
World Geodetic System of 1984 (WGS84). Projection and 1 000-meter grid: Universal Transverse Mercator, Zone 13T
This map is not a legal document. Boundaries may be generalized for this map scale. Private lands within government reservations may not be shown. Obtain permission before entering private lands.



ADJOINING QUADRANGLES

1	2	3	1 Dupont Creek
4	5	4 The Nose East	
6	7	5 Murrisey SE	
		6 Horseshoe Bend	
		7 Threemile Butte	
		8 Little Alkali Creek	



Check with local Forest Service unit for current travel conditions and restrictions.

MORRISEY, WY 2017

