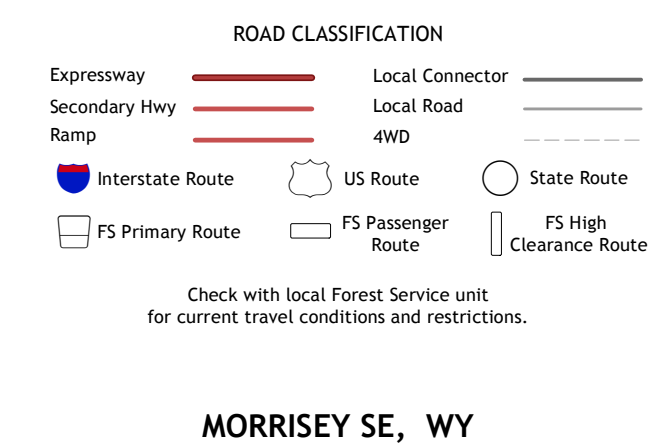
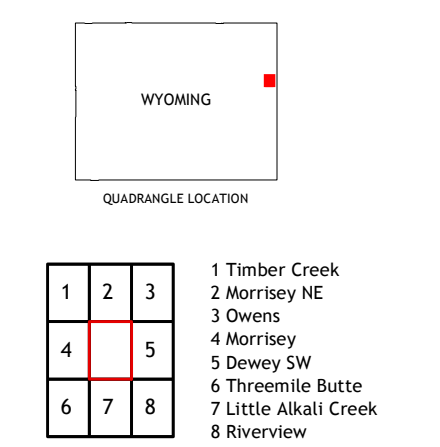
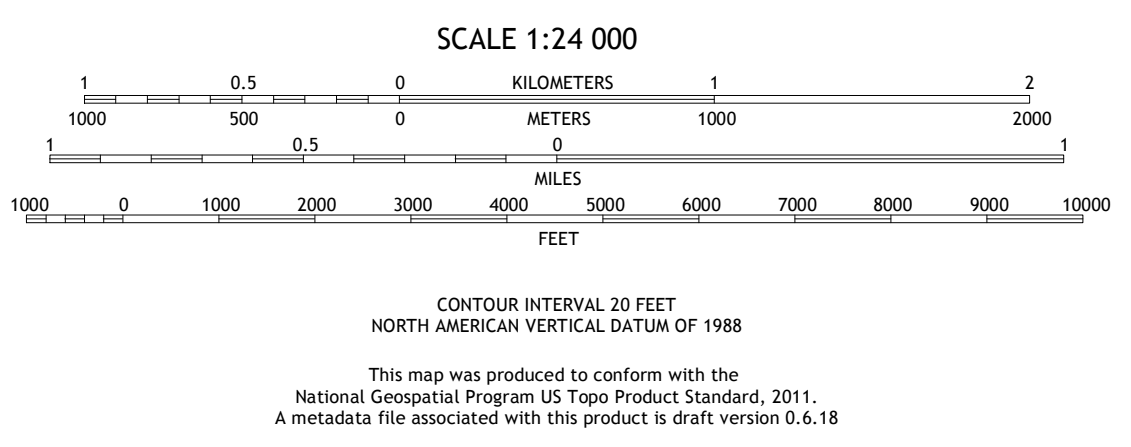
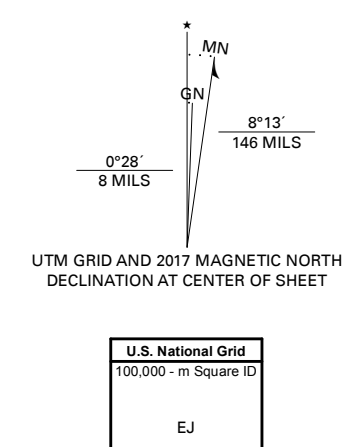


**Produced by the United States Geological Survey**  
North American Datum of 1983 (NAD83)  
World Geodetic System of 1984 (WGS84). Projection and  
1 000-meter grid: Universal Transverse Mercator, Zone 13T  
This map is not a legal document. Boundaries may be  
generalized for this map scale. Private lands within government  
reservations may not be shown. Obtain permission before  
entering private lands.

Imagery:.....NAP, July 2015 - October 2015  
Roads:.....U.S. Census Bureau, 2017  
Roads within US Forest Service Lands:.....FSTopo  
Data with limited Forest Service updates, 2015 - 2017  
Names:.....GNS, 1994  
Hydrography:.....National Hydrography Dataset, 2004 - 2017  
Contours:.....National Elevation Dataset, 2005 - 2007  
Boundaries:.....Multiple sources; see metadata file, 2017  
Public Land Survey System:.....BLM, 2017  
Wetlands:.....FWS National Wetlands Inventory 1981 - 1982



NSN 756 030 640 542 6  
USGS REF. NO. J 506 X 2 4 K 0 2 9 0