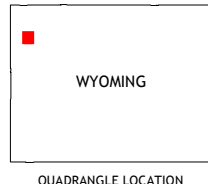
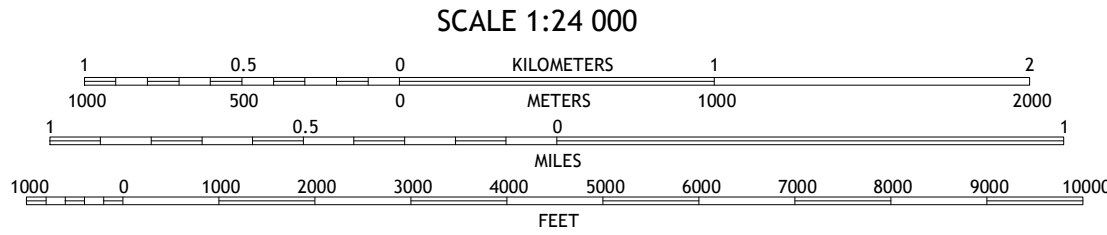
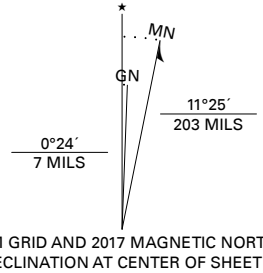


Produced by the United States Geological Survey

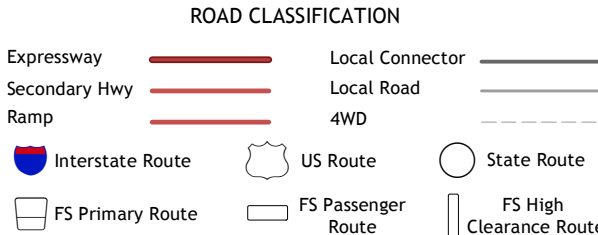
North American Datum of 1983 (NAD83)  
World Geodetic System of 1984 (WGS84). Projection and  
1 000-meter grid: Universal Transverse Mercator, Zone 12T  
This map is not a legal document. Boundaries may be  
generalized for this map scale. Private lands within government  
reservations may not be shown. Obtain permission before  
entering private lands.

Imagery.....NAIP, September 2015 - November 2015  
Roads.....U.S. Census Bureau, Not Available  
Data within US Forest Service Lands.....FSTopo Data  
Names.....with limited Forest Service updates, Not Available  
Hydrography.....National Hydrography Dataset, 2001 - 2016  
Contours.....National Elevation Dataset, 1999  
Boundaries.....Multiple sources, see metadata file, 2015  
Public Land Survey System.....BLM, 2017  
Wetlands.....FWS National Wetlands Inventory 1982 - 1983



1	2	3
4	5	6
7	8	9

1 Mount Sheridan  
2 Heart Lake  
3 Alder Lake  
4 Snake Hot Springs  
5 Crooked Creek  
6 Huckleberry Mountain  
7 Bobcat Ridge  
8 Gravel Peak



Check with local Forest Service unit  
for current travel conditions and restrictions.

MOUNT HANCOCK, WY  
2017

