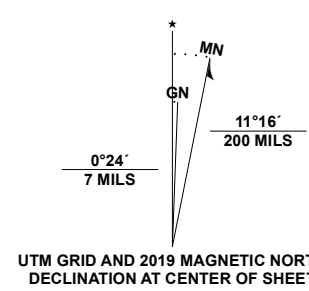


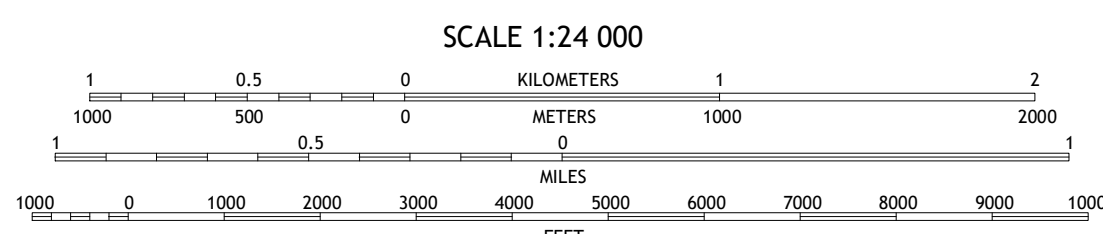
**Produced by the United States Geological Survey**

North American Datum of 1983 (NAD83)  
World Geodetic System of 1984 (WGS84). Projection and  
1 000-meter grid/Universal Transverse Mercator, Zone 12T  
This map is not a legal document. Boundaries may be  
generalized for this map scale. Private lands within government  
reservations may not be shown. Obtain permission before  
entering private lands.

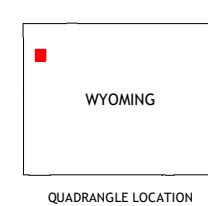
Imagery.....NAIP, September 2017 - January 2018  
Roads.....U.S. Census Bureau, Not Available  
Roads within US Forest Service Lands with limited Forest Service updates, Not Available  
Names.....GNS, 2017 - 2019  
Hydrography.....National Hydrography Dataset, 2001 - 2020  
Contours.....National Elevation Dataset, 1999  
Boundaries.....Multiple sources; see metadata file 2017, 2021  
Public Land Survey System.....BLM, 2020  
Wetlands.....FWS National Wetlands Inventory 1982 - 1983



U.S. National Grid	
100,000 - m Square ID	WP
Grid Zone Designation: 12T	



CONTOUR INTERVAL 40 FEET  
NORTH AMERICAN VERTICAL DATUM OF 1988  
This map was produced to conform with the  
National Geospatial Program US Topo Product Standard.



1	2	3
4	5	6
7	8	

ADJOINING QUADRANGLES

- 1 Mount Sheridan
- 2 Heart Lake
- 3 Alder Lake
- 4 Snake Hot Springs
- 5 Crooked Creek
- 6 Huckleberry Mountain
- 7 Bobcat Ridge
- 8 Gravel Peak

**ROAD CLASSIFICATION**

Expressway	Local Connector
Secondary Hwy	Local Road
Ramp	4WD
Interstate Route	US Route
FS Primary Route	FS Passenger Route
	FS High Clearance Route

Check with local Forest Service unit for current travel conditions and restrictions.

**MOUNT HANCOCK, WY**  
2021

