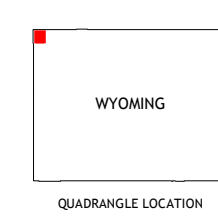
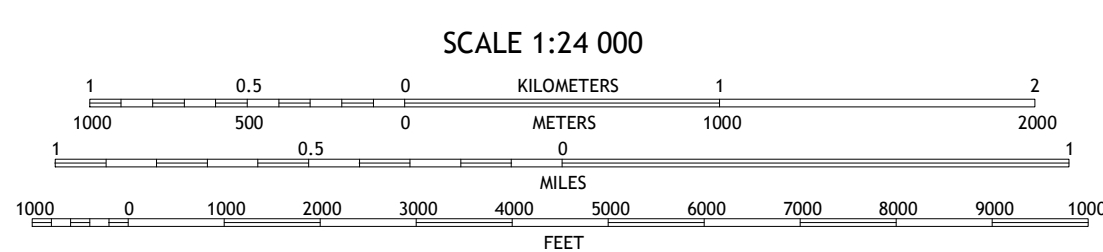

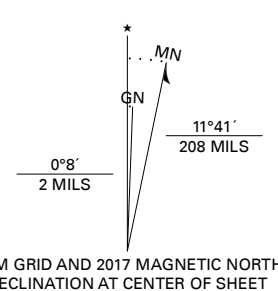


Produced by the United States Geological Survey

North American Datum of 1983 (NAD83)
World Geodetic System of 1984 (WGS84), Projection and
1 000-meter grid/Universal Transverse Mercator, Zone 12T
This map is not a legal document. Boundaries may be
generalized for this map scale. Private lands within government
reservations may not be shown. Obtain permission before
entering private lands.

Imagery.....NAIP, September 2015 - November 2015
Roads.....U.S. Census Bureau, Not Available
Names.....GNIS, 1979 - 2017
Hydrography.....National Hydrography Dataset, 2002 - 2016
Contours.....National Elevation Dataset, 1999
Boundaries.....Multiple sources; see metadata file 2014 - 2016
Public Land Survey System.....BLM, 2017
Wetlands.....FWS National Wetlands Inventory 1982 - 1983



1	2	3
4	5	6
7	8	

- 1 Joseph Peak
- 2 Quadrant Mountain
- 3 Mammoth
- 4 Three Rivers Peak
- 5 Obsidian Cliff
- 6 Mount Jackson
- 7 Madison Junction
- 8 Norris Junction

