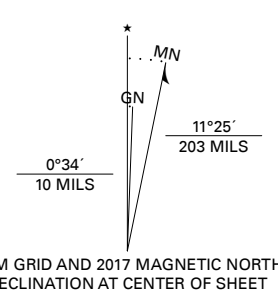



**Produced by the United States Geological Survey**

North American Datum of 1983 (NAD83)  
World Geodetic System of 1984 (WGS84), Projection and  
1 000-meter grid; Universal Transverse Mercator, Zone 12T  
This map is not a legal document. Boundaries may be  
generalized for this map scale. Private lands within government  
reservations may not be shown. Obtain permission before  
entering private lands.

Imagery.....NAIP, September 2013 - November 2015  
Roads.....U.S. Census Bureau, Not Available  
Names.....GNS, 1979 - 2017  
Hydrography.....National Hydrography Dataset, 2002 - 2016  
Contours.....National Elevation Dataset, 1999  
Boundaries.....Multiple sources; see metadata file 2014 - 2016  
Public Land Survey System.....BLM, 2016 - 2017  
Wetlands.....FWS National Wetlands Inventory 1982 - 1984

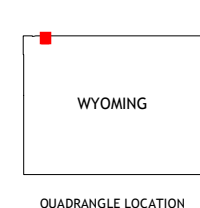


UTM GRID AND 2017 MAGNETIC NORTH  
DECLINATION AT CENTER OF SHEET

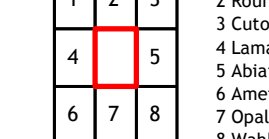


CONTOUR INTERVAL 40 FEET  
NORTH AMERICAN VERTICAL DATUM OF 1988

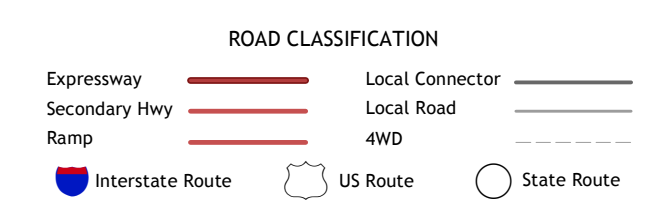
This map was produced to conform with the  
National Geospatial Program US Topo Product Standard, 2011.  
A metadata file associated with this product is draft version 0.6.18



QUADRANGLE LOCATION



- 1 Hummingbird Peak
- 2 Roundhead Butte
- 3 Cutoff Mountain
- 4 Lamar Canyon
- 5 Ablathar Peak
- 6 Amethyst Mountain
- 7 Opal Creek
- 8 Wahb Springs



**MOUNT HORNADAY, WY, MT**  
2017

