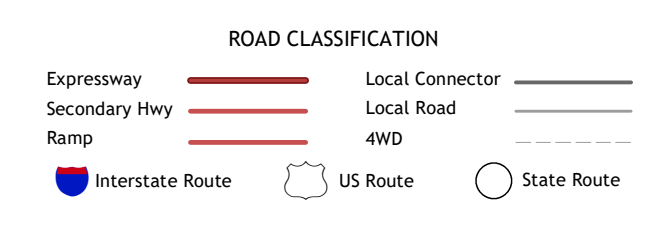
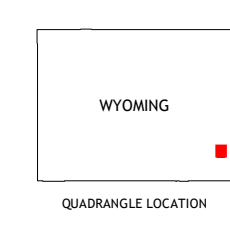
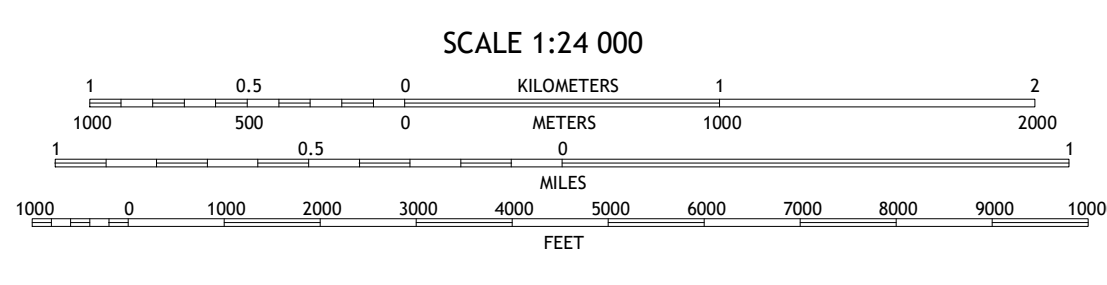
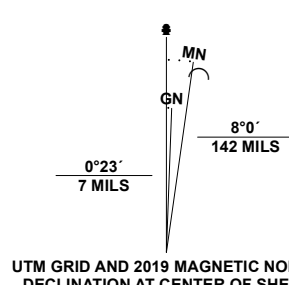


Produced by the United States Geological Survey  
 North American Datum of 1983 (NAD83)  
 World Geodetic System of 1984 (WGS84), Projection and  
 1 000-meter grid/Universal Transverse Mercator, Zone 13T  
 This map is not a legal document. Boundaries may be  
 generalized for this map scale. Private lands within government  
 reservations may not be shown. Obtain permission before  
 entering private lands.



ADJOINING QUADRANGLES

1	2	3
4	5	6
7	8	

1 Glomill Reservoir  
 2 Veteran  
 3 Yoder  
 4 Y O O Canyon  
 5 Hawk Springs  
 6 Cattail Ranch NE  
 7 Diamond Flat  
 8 Kessler Gap

