

Produced by the United States Geological Survey North American Datum of 1983 (NAD83) World Geodetic System of 1984 (WGS84) Projection and 1 000-meter grid/Universal Transverse Mercator, Zone 13T This map is not a legal document. Boundaries may be generalized for this map scale. Private lands within government reservations may not be shown. Obtain permission before entering private lands.

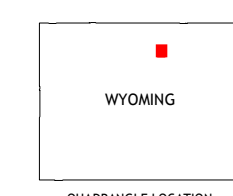
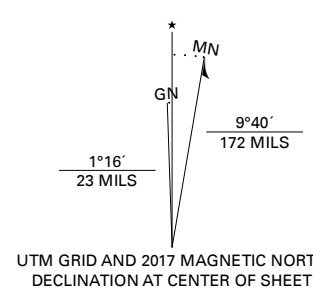
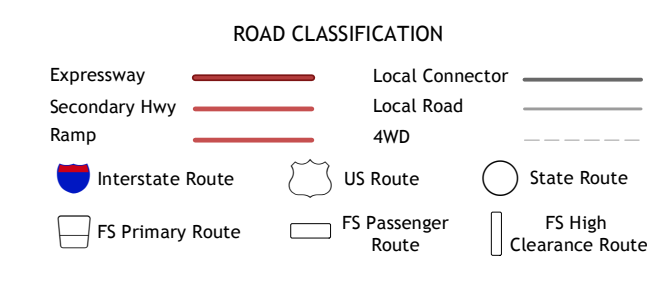


Table with 3 columns: Row, Column, and Name. Lists adjacent quadrangles: 1 Stone Mountain, 2 Lake De Smet West, 3 Lake De Smet East, 4 Hunter Mesa, 5 Buffalo, 6 Caribou Creek, 7 Klondike Ranch, 8 T A Ranch.



Check with local Forest Service unit for current travel conditions and restrictions. NORTH RIDGE, WY 2017

