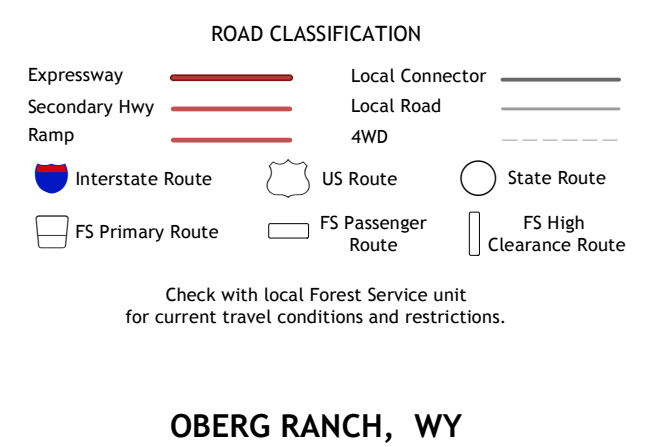
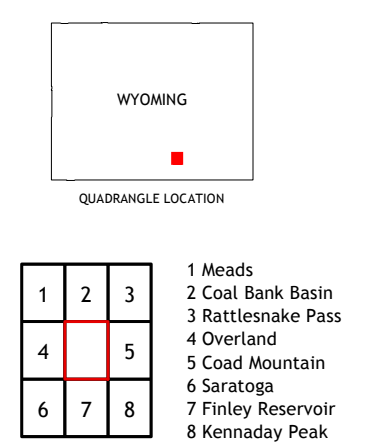
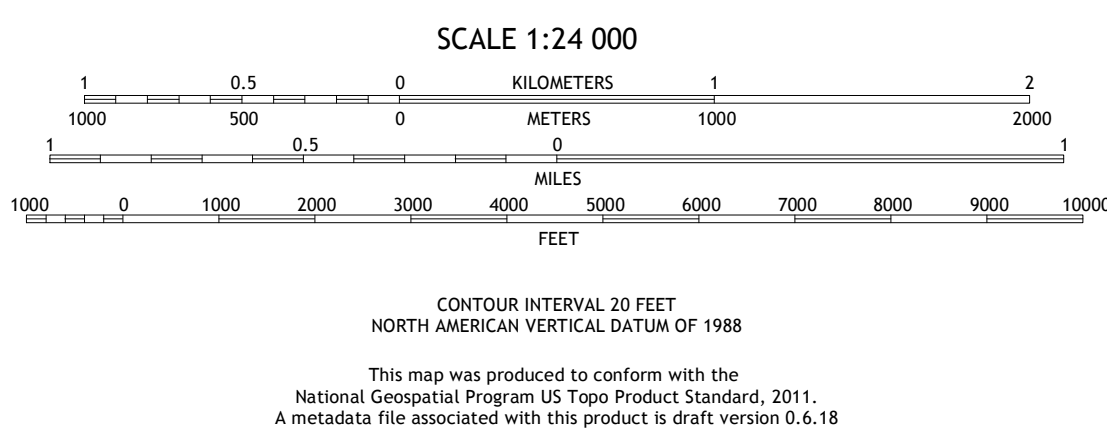



Produced by the United States Geological Survey
North American Datum of 1983 (NAD83)
World Geodetic System of 1984 (WGS84). Projection and
1 000-meter grid: Universal Transverse Mercator, Zone 13T
This map is not a legal document. Boundaries may be
generalized for this map scale. Private lands within government
reservations may not be shown. Obtain permission before
entering private lands.

Imagery:NAIP, September 2015 - October 2015
Roads:U.S. Census Bureau, 2017
Roads within US Forest Service Lands:FS Topo
Data with limited Forest Service updates, 2017
Names:GNIS, 1979 - 2015
Hydrography:National Hydrography Dataset, 2006 - 2011
Contours:National Elevation Dataset, 2006 - 2007
Boundaries:Multiple sources; see metadata file, 2017
Public Land Survey System:BLM, 2017
Wetlands:FWS National Wetlands Inventory 1981 - 2004



NSN 7540-01-6405-42
NSA REF. NO. USGS X 2 4 K 7 1 0 9 7