

Produced by the United States Geological Survey North American Datum of 1983 (NAD83) World Geodetic System of 1984 (WGS84) Projection and 1 000-meter grid/Universal Transverse Mercator, Zone 12T This map is not a legal document. Boundaries may be generalized for this map scale. Private lands within government reservations may not be shown. Obtain permission before entering private lands.

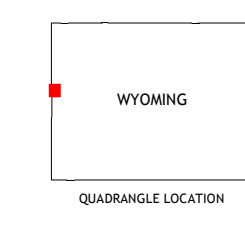
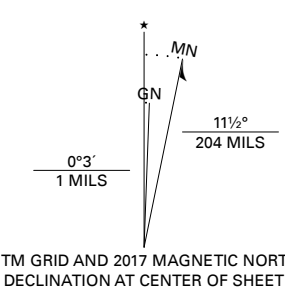
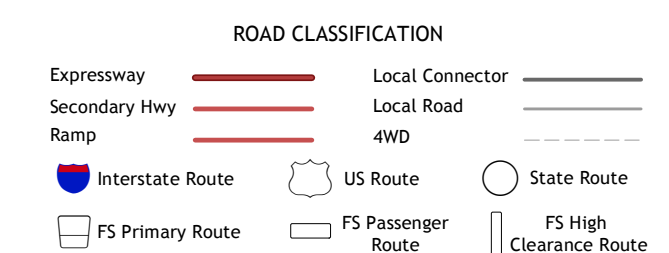


Table with 8 columns and 1 row listing adjacent quadrangles: 1 Palisades Peak, 2 Teton Pass, 3 Jackson, 4 Mount Baird, 5 Manger Mountain, 6 Alpine, 7 Ferry Peak, 8 Pine Creek.



Check with local Forest Service unit for current travel conditions and restrictions. OBSERVATION PEAK, WY 2018

