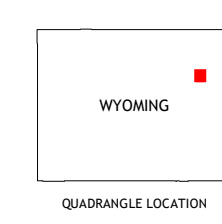
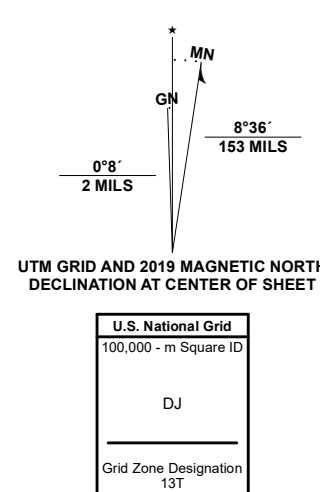


Produced by the United States Geological Survey  
North American Datum of 1983 (NAD83)  
World Geodetic System of 1984 (WGS84), Projection and  
1 000-meter grid/Universal Transverse Mercator, Zone 13T  
This map is not a legal document. Boundaries may be  
generalized for this map scale. Private lands within government  
reservations may not be shown. Obtain permission before  
entering private lands.

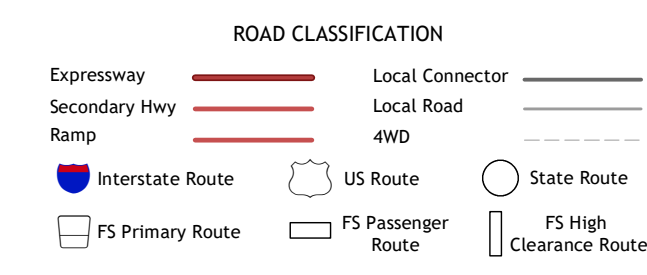
Imagery.....NAIP, June 2017 - January 2018  
Roads.....U.S. Census Bureau, 2016 - 2017  
Roads within US Forest Service Lands.....FS Topo Data  
with limited Forest Service updates, 2013  
Names.....National Hydrography Dataset, 2005, 2019  
Hydrography.....National Hydrography Dataset, 2005, 2019  
Contours.....National Elevation Dataset, 2005  
Boundaries.....Multiple sources; see metadata file 2017\_2021  
Public Land Survey System.....BLM, 2020  
Wetlands.....FWS National Wetlands Inventory 1980 - 1997



ADJOINING QUADRANGLES

1	2	3
4	5	6
7	8	

1 Neil Butte  
2 Rough Creek  
3 Jim Creek  
4 Hilltop  
5 Buck Creek  
6 Reno Reservoir  
7 Piney Canyon NW  
8 Piney Canyon NE



**OPEN A RANCH, WY**  
2021

