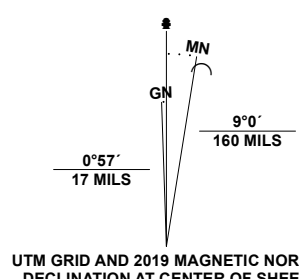


**Produced by the United States Geological Survey**

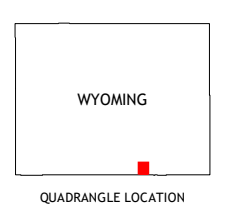
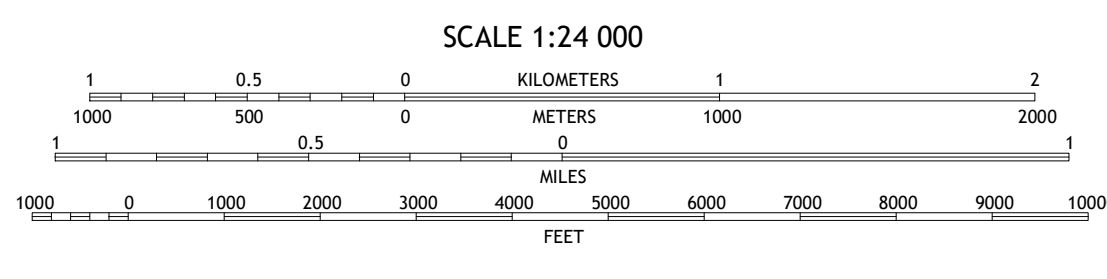
North American Datum of 1983 (NAD83)  
World Geodetic System of 1984 (WGS84), Projection and  
1 000-meter grid/Universal Transverse Mercator, Zone 13T  
This map is not a legal document. Boundaries may be  
generalized for this map scale. Private lands within government  
reservations may not be shown. Obtain permission before  
entering private lands.

Imagery.....NAIP, August 2017 - October 2017  
Roads.....U.S. Census Bureau, 2016 - 2017  
Roads within US Forest Service.....FS/Topo Data  
with limited Forest Service updates, 2013  
Names.....GNIS, 2014 - 2020  
Hydrography.....National Hydrography Dataset, 2006 - 2020  
Contours.....National Elevation Dataset, 2006  
Boundaries.....Multiple sources; see metadata file 2017 - 2021  
Public Land Survey System.....BLM, 2020  
Wetlands.....FWS National Wetlands Inventory 1980 - 1981



UTM GRID AND 2019 MAGNETIC NORTH DECLINATION AT CENTER OF SHEET

U.S. National Grid	100,000 - m Square ID
CF	
Grid Zone Designation	13T



1	2	3
4	5	6
7	8	

ADJOINING QUADRANGLES

**ROAD CLASSIFICATION**

Expressway	Local Connector	State Route
Secondary Hwy	Local Road	4WD
Ramp	US Route	FS High Clearance Route
Interstate Route	FS Primary Route	
FS Passenger Route		

Check with local Forest Service units  
for current travel conditions and restrictions.

**OVERLOOK HILL, WY**  
2021

- 1 Ryan Park
- 2 Phantom Lake
- 3 Medicine Bow Peak
- 4 Barcus Peak
- 5 Keystone
- 6 Trent Creek
- 7 Elkhorn Point
- 8 Heratito Rock

