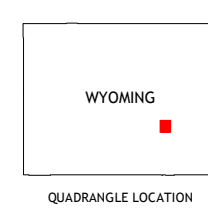

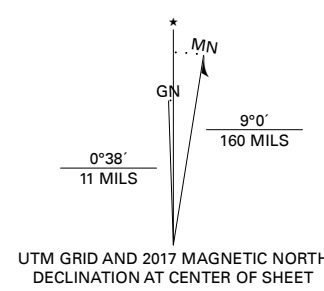


**Produced by the United States Geological Survey**  
 North American Datum of 1983 (NAD83)  
 World Geodetic System of 1984 (WGS84). Projection and  
 1 000-meter grid: Universal Transverse Mercator, Zone 13T  
 This map is not a legal document. Boundaries within government  
 reservations may not be shown. Obtain permission before  
 entering private lands.  
 Imagery:.....NAIP, June 2015 - October 2015  
 Roads:.....U.S. Census Bureau, 2017  
 Names:.....GNIS, 1979 - 2011  
 Hydrography:.....National Hydrography Dataset, 2004 - 2016  
 Contours:.....National Elevation Dataset, 2006 - 2007  
 Boundaries:.....Multiple sources; see metadata file 2014 - 2016  
 Public Land Survey System:.....BLM, 2017  
 Wetlands:.....FWS National Wetlands Inventory 1980 - 2004



1	2	3
4	5	6
7	8	

ADJOINING QUADRANGLES

- 1 Squaw Spring
- 2 Rock Creek
- 3 Warbonnet Peak
- 4 Chalk Hills
- 5 Marshall
- 6 Big Charlie Lakes
- 7 Boot Heel
- 8 Rogers Creek

