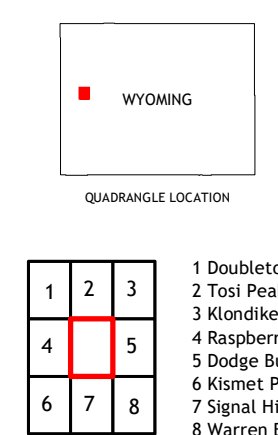
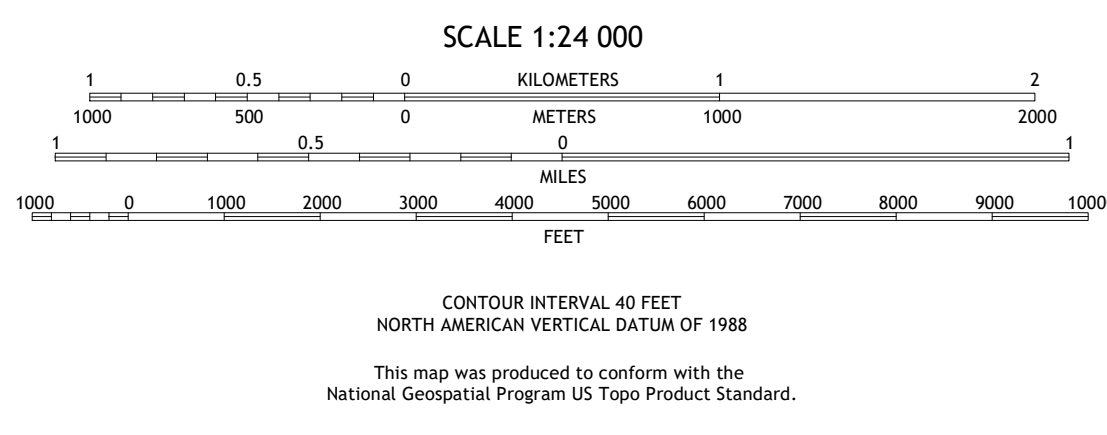
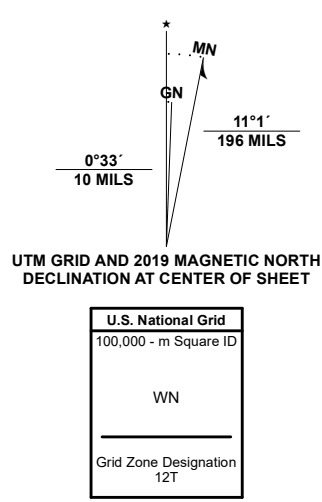


Produced by the United States Geological Survey
North American Datum of 1983 (NAD83)
World Geodetic System of 1984 (WGS84)
Projection and 1 000-meter grid: Universal Transverse Mercator, Zone 12T



ROAD CLASSIFICATION legend including symbols for Expressway, Secondary Hwy, Interstate Route, FS Primary Route, Local Connector, Local Road, AWD, US Route, FS Passenger Route, State Route, and FS High Clearance Route. Includes a note to check with local Forest Service unit for current travel conditions and restrictions.

Table of adjoining quadrangles with a grid showing the current quadrangle (5) highlighted in red. The grid contains numbers 1 through 8.

PASS PEAK, WY 2021

