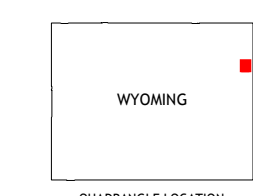
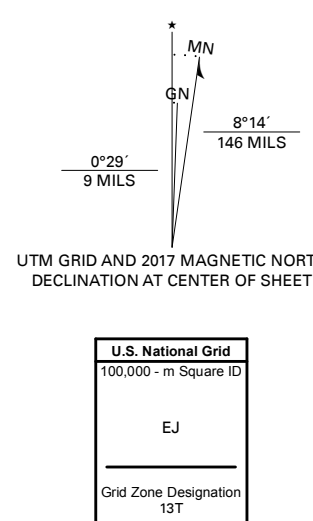


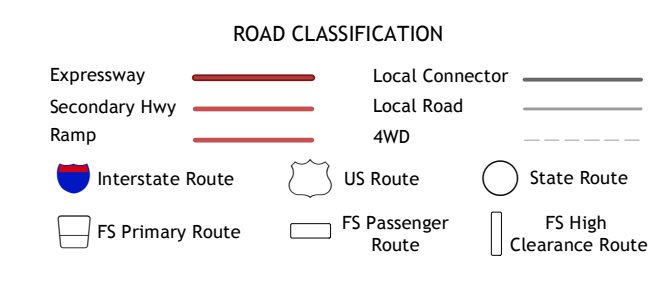
Produced by the United States Geological Survey
North American Datum of 1983 (NAD83)
World Geodetic System of 1984 (WGS84) - Projection and 1 000-meter grid-Universal Transverse Mercator, Zone 13T
This map is not a legal document. Boundaries may be generalized for this map scale. Private lands within government reservations may not be shown. Obtain permission before entering private lands.



ADJOINING QUADRANGLES

1	2	3
4	5	6
7	8	9

1 Clay Spur
2 Skull Creek
3 Four Corners
4 Osage
5 Cambria
6 Klotz Reservoir
7 Osage SE
8 Newcastle



Check with local Forest Service unit for current trail conditions and restrictions.

PEDRO, WY
2017

