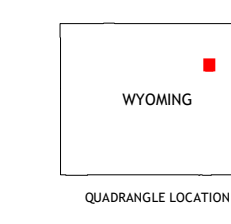
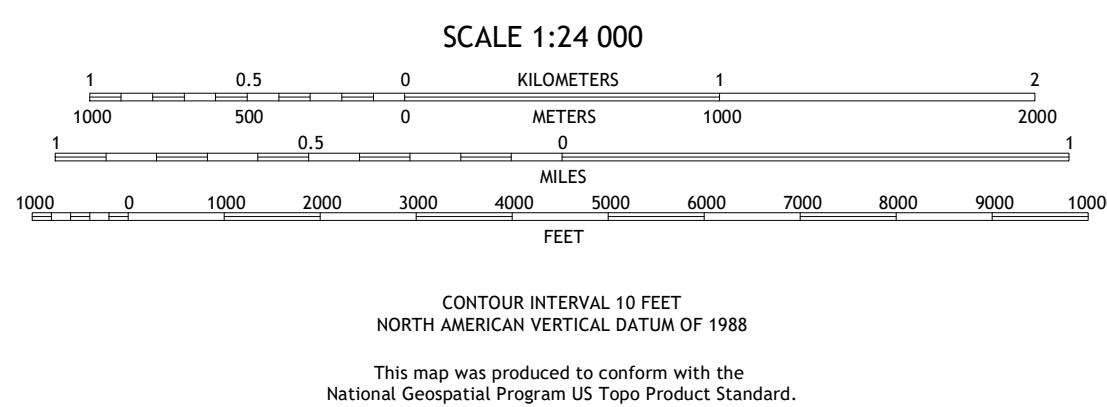
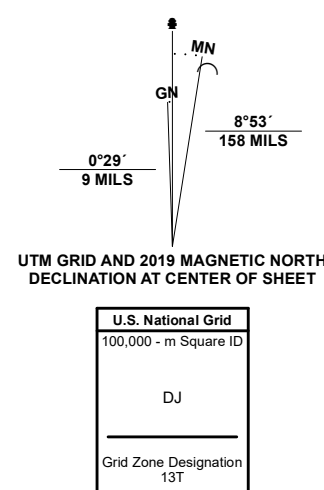


Produced by the United States Geological Survey
North American Datum of 1983 (NAD83)
World Geodetic System of 1984 (WGS84), Projection and 1 000-meter grid/Universal Transverse Mercator, Zone 13T
This map is not a legal document. Boundaries may be generalized for this map scale. Private lands within government reservations may not be shown. Obtain permission before entering private lands.
Imagery.....NAIP, June 2017 - January 2018
Roads.....U.S. Census Bureau, 2016 - 2017
Names.....GNIS, 1979
Hydrography.....National Hydrography Dataset, 2004 - 2019
Contours.....National Elevation Dataset, 2005
Boundaries.....Multiple sources; see metadata file 2019 - 2021
Public Land Survey System.....BLM, 2020
Wetlands.....FWS National Wetlands Inventory 1997



ADJOINING QUADRANGLES

| | | |
|---|---|---|
| 1 | 2 | 3 |
| 4 | 5 | 6 |
| 7 | 8 | |

- 1 Double Tanks
- 2 Pleasantdale
- 3 Scaper Reservoir
- 4 Wags Pinnacle
- 5 Three Mile Creek Reservoir
- 6 Savageton
- 7 Greasewood Reservoir
- 8 Rocky Butte Gulch

- ROAD CLASSIFICATION
- Expressway
 - Secondary Hwy
 - Ramp
 - Interstate Route
 - Local Connector
 - Local Road
 - 4WD
 - US Route
 - State Route

