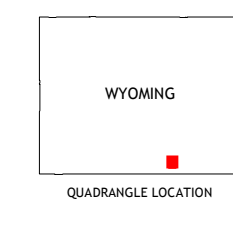
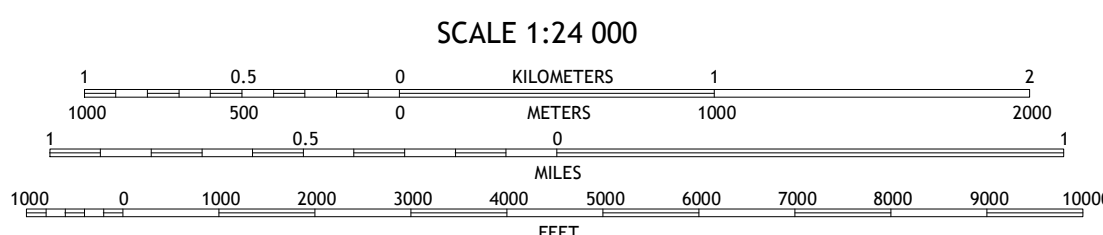
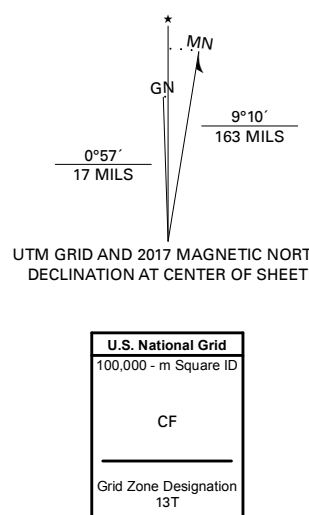


Produced by the United States Geological Survey North American Datum of 1983 (NAD83) World Geodetic System of 1984 (WGS84) Projection and 1 000-meter grid-Universal Transverse Mercator, Zone 13T This map is not a legal document. Boundaries may be generalized for this map scale. Private lands within government reservations may not be shown. Obtain permission before entering private lands.



Key to map features: 1 Kennaday Peak, 2 Turpin Reservoir, 3 Sand Lake, 4 Ryan Park, 5 Medicine Bow Peak, 6 Barcus Peak, 7 Overlook Hill, 8 Keystone

ROAD CLASSIFICATION legend: Expressway, Secondary Hwy, Ramp, Interstate Route, FS Primary Route, Local Connector, Local Road, 4WD, FS Route, FS Passenger Route, State Route, FS High Clearance Route

Check with local Forest Service unit for current trail conditions and restrictions. PHANTOM LAKE, WY 2017

