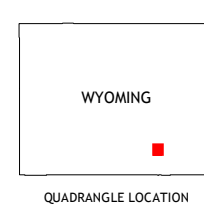
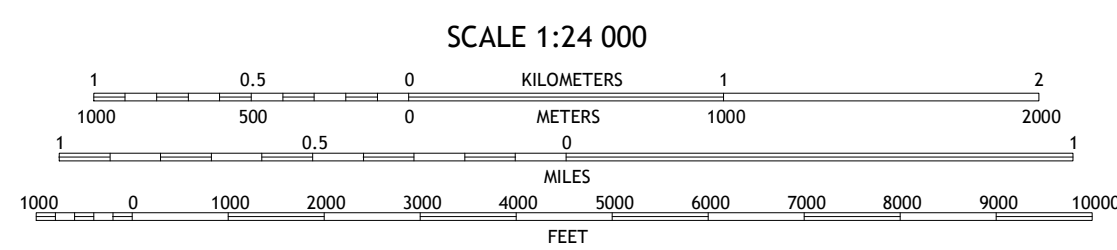
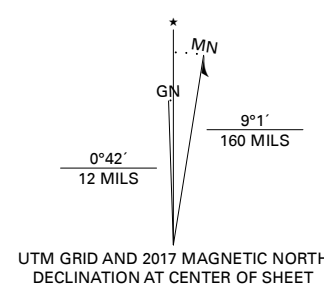


**Produced by the United States Geological Survey**

North American Datum of 1983 (NAD83)  
World Geodetic System of 1984 (WGS84). Projection and  
1 000 meter grid/Universal Transverse Mercator, Zone 13T  
This map is not a legal document. Boundaries may be  
generalized for this map scale. Private lands within government  
reservations may not be shown. Obtain permission before  
entering private lands.

Imagery.....NAIP, September 2015 - October 2015  
Roads.....U.S. Census Bureau, 2017  
Names.....GNIS, 1994  
Hydrography.....National Hydrography Dataset, 2002 - 2016  
Contours.....National Elevation Dataset, 2007  
Boundaries.....Multiple sources: see metadata file, 2014 - 2016  
Public Land Survey System.....BLM, 2017  
Wetlands.....FWS National Wetlands Inventory 1981 - 2004



1	2	3
4	5	6
7	8	

- 1 Pine Ridge
- 2 Foote Creek Lake
- 3 Wilcox
- 4 McFadden
- 5 Rock River
- 6 Arlington
- 7 Bengough Hill
- 8 Big Judson

- ROAD CLASSIFICATION**
- Expressway
  - Secondary Hwy
  - Ramp
  - Local Connector
  - Local Road
  - 4WD
  - US Route
  - State Route

**PIERCE RESERVOIR, WY**

2017



NSN 7560-01-6405-614  
NSA REF NO. USGS X 4 K 3 5 0 9 1