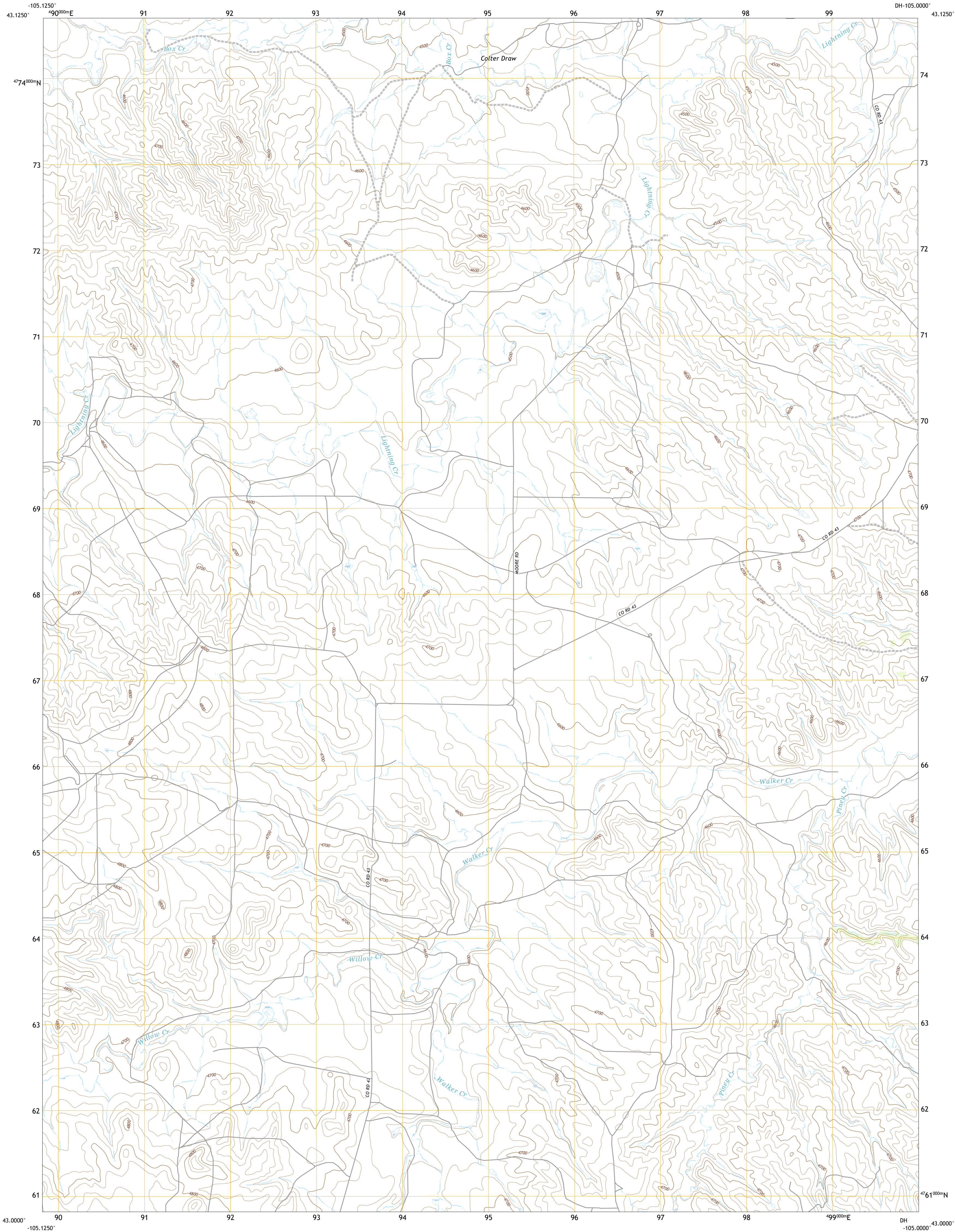




U.S. DEPARTMENT OF THE INTERIOR
U.S. GEOLOGICAL SURVEY

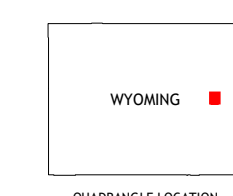
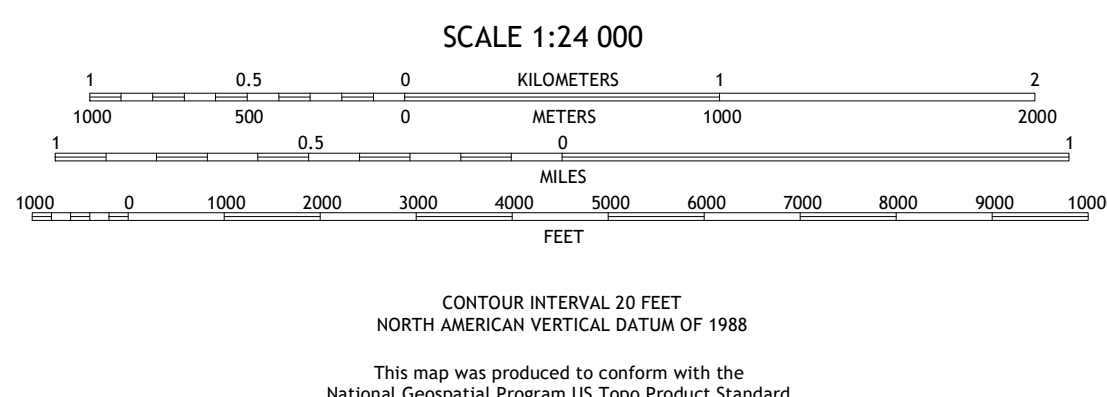



PINEY CREEK QUADRANGLE
WYOMING - CONVERSE COUNTY
7.5-MINUTE SERIES



Produced by the United States Geological Survey
North American Datum of 1983 (NAD83)
World Geodetic System of 1984 (WGS84). Projection and
1000 meter grid/Universal Transverse Mercator, Zone 13T
This map is not a legal document. Boundaries may be
generalized for this map scale. Private lands within government
reservations may not be shown. Obtain permission before
entering private lands.

Imagery: N/AIP, July 2017 - October 2017
Roads: U.S. Census Bureau, 2016
Names: GNS, 1979-1994
Hydrography: National Hydrography Dataset, 2006-2020
Contours: National Elevation Dataset, 2011
Boundaries: Multiple sources; see metadata file 2019-2021
Public Land Survey System: BLM, 2020
Wetlands: FWS National Wetlands Inventory 1982-1997



1	2	3
4	5	6
7	8	

ADJOINING QUADRANGLES

- 1 Ireton Draw
- 2 Colter Draw
- 3 Split Hill
- 4 Lightning Creek
- 5 Split Hill SW
- 6 Simpson Draw NW
- 7 Walker Creek School
- 8 Lost Springs NW

ROAD CLASSIFICATION

Expressway	Local Connector	
Secondary Hwy	Local Road	
Ramp	4WD	
Interstate Route	US Route	State Route

PINEY CREEK, WY
2021

