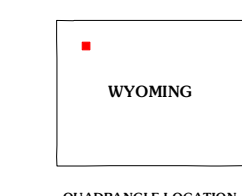
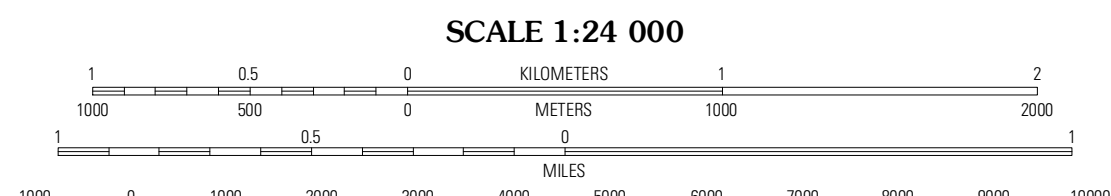
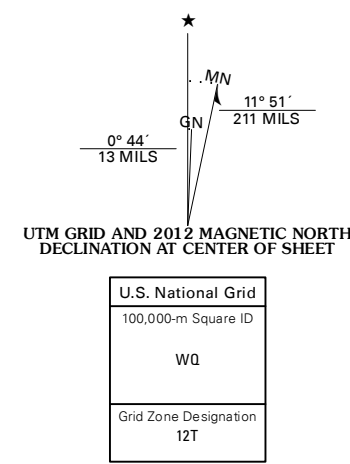


Produced by the United States Geological Survey  
North American Datum of 1983 (NAD83)  
World Geodetic System of 1984 (WGS84). Projection and  
1 000-meter grid: Universal Transverse Mercator, Zone 12T  
10 000-foot ticks: Wyoming Coordinate System of 1983  
(west central zone)

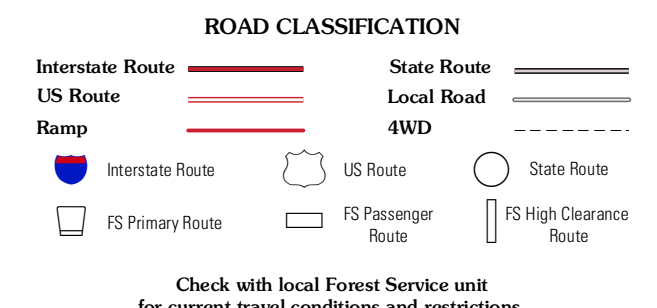
Imagery.....NAIP, July 2009 - August 2009  
Roads.....©2006-2011 TomTom  
Roads within US Forest Service Lands.....FS Topo Data  
with limited Forest Service updates, 2009  
Names.....GNIS, 2011  
Hydrography.....National Hydrography Dataset, 2009  
Contours.....National Elevation Dataset, 1999  
Boundaries.....Census, IBWC, IBC, USGS, 1972 - 2010  
Public Land Survey System.....BLM, 2006 - 2008



QUADRANGLE LOCATION

Plenty Coups Peak	Eagle Creek	Chimney Rock
Eagle Peak	Pinnacle Mountain	Sheep Mesa
The Trident	Open Creek	Thorofare Buttes

ADJOINING 7.5' QUADRANGLES



**PINNACLE MOUNTAIN, WY**  
2012