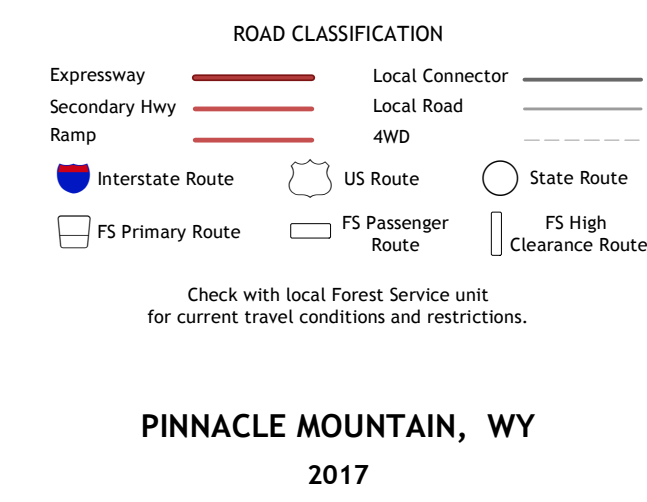
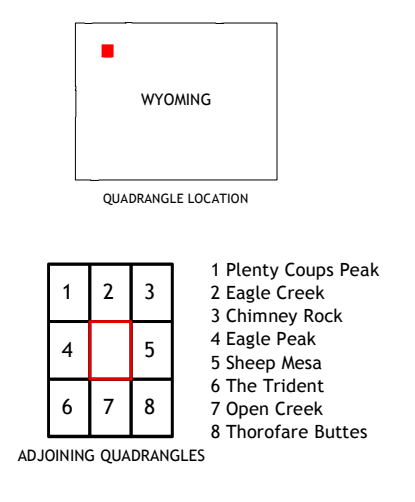
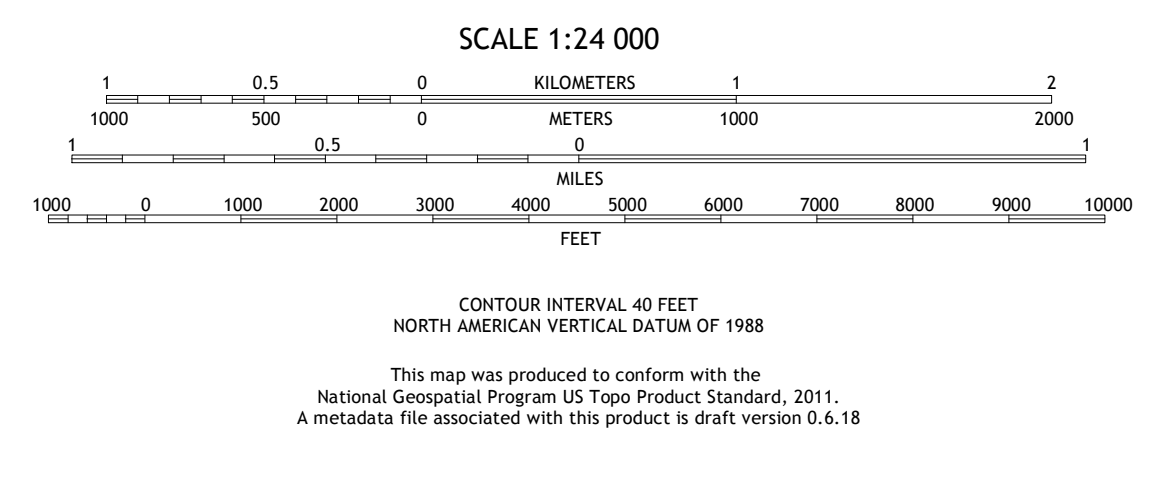
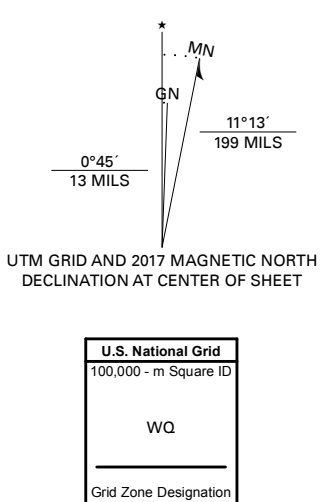


**Produced by the United States Geological Survey**  
North American Datum of 1983 (NAD83)  
World Geodetic System of 1984 (WGS84). Projection and 1 000-meter grid-Universal Transverse Mercator, Zone 12T  
This map is not a legal document. Boundaries may be generalized for this map scale. Private lands within government reservations may not be shown. Obtain permission before entering private lands.

Imagery.....N.A.I.P., September 2015 - November 2015  
Roads.....U.S. Census Bureau, Not Available  
Roads within US Forest Service Lands.....FSTopo Data  
Names.....with limited Forest Service updates, Not Available  
Hydrography.....National Hydrography Dataset, 2002 - 2016  
Contours.....National Elevation Dataset, 1999  
Boundaries.....Multiple sources, see metadata file, 2015  
Public Land Survey System.....BLM, 2017  
Wetlands.....FWS National Wetlands Inventory 1982 - 1984



NSN 7564-301-6405-627  
NSA REF. NO. USGS X 4 K 3 5 3 7