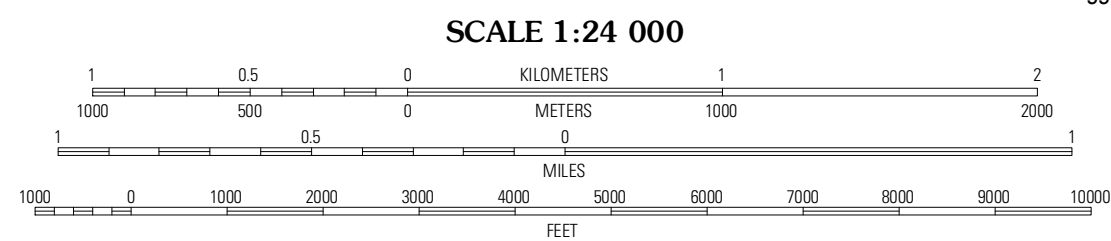
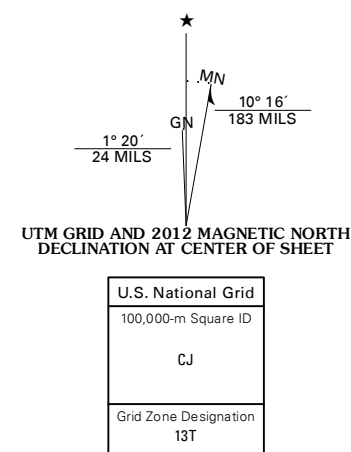
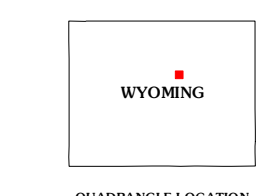


Produced by the United States Geological Survey
North American Datum of 1983 (NAD83)
World Geodetic System of 1984 (WGS84), Projection and
1 000-meter grid: Universal Transverse Mercator, Zone 13T
10 000-foot ticks: Wyoming Coordinate System of 1983 (east
central zone)



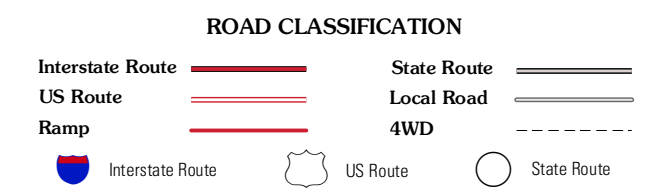
CONTOUR INTERVAL 40 FEET
NORTH AMERICAN VERTICAL DATUM OF 1988

This map was produced to conform with the
National Geospatial Program US Topo Product Standard, 2011.
A metadata file associated with this product is draft version 0.6.3



QUADRANGLE LOCATION

Tusk Springs	Barnum	Red Fork Powder River
Gordon Creek	Poker Butte	Hole-in-the-Wall
First Water Draw	Roughlock Hill	Willow Creek School



POKER BUTTE, WY
2012

ADJOINING 7.5 QUADRANGLES