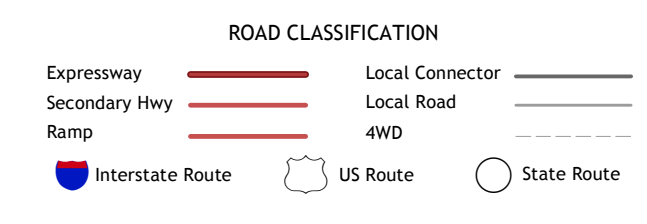
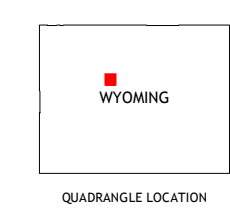
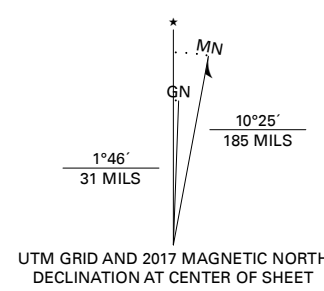


Produced by the United States Geological Survey
North American Datum of 1983 (NAD83)
World Geodetic System of 1984 (WGS84). Projection and
1 000-meter grid: Universal Transverse Mercator, Zone 12T
This map is not a legal document. Boundaries may be
generalized for this map scale. Private lands within government
reservations may not be shown. Obtain permission before
entering private lands.

Imagery.....NAIP, July 2015 - November 2015
Roads.....U.S. Census Bureau, 2017
Names.....GNIS, 1979 - 2011
Hydrography.....National Hydrography Dataset, 2003 - 2015
Contours.....National Elevation Dataset, 2006 - 2008
Boundaries.....Multiple sources; see metadata file 2014 - 2016
Public Land Survey System.....BLM, 2017
Wetlands.....FWS National Wetlands Inventory 1981



ADJOINING QUADRANGLES

1	2	3
4	5	6
7	8	

1 Arapahoe Ranch
2 Thompson Reservoirs
3 Rattlesnake Gulch
4 Kates Basin
5 Nostrum Mountain
6 Jenkins Mountain
7 Mexican Pass
8 Morrison Canyon

POTATO BUTTE, WY
2017

