

Produced by the United States Geological Survey

North American Datum of 1983 (NAD83) World Geodetic System of 1984 (WGS84) Projection and 1 000-meter grid/Universal Transverse Mercator, Zone 13T

This map is not a legal document. Boundaries may be generalized for this map scale. Private lands within government reservations may not be shown. Obtain permission before entering private lands.

Imagery: N.A.I.P., June 2015 - October 2015 Roads: U.S. Census Bureau, 2017 Names: GNS, Not Available Hydrography: National Hydrography Dataset, 2006 - 2015 Contours: National Elevation Dataset, 2009 - 2017 Boundaries: Multiple sources; see metadata file 2014, 2016 Public Land Survey System: BLM, 2017 Wetlands: FWS National Wetlands Inventory 1980

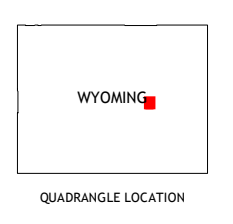
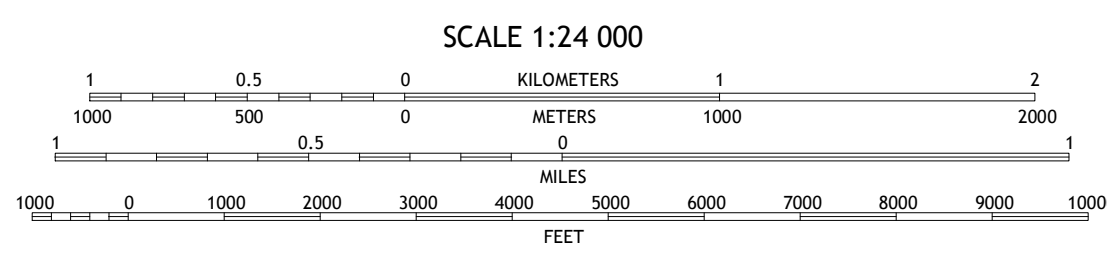
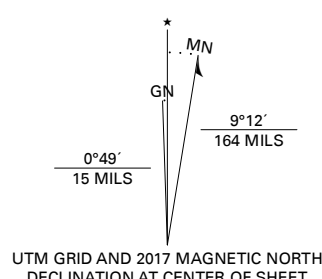


Table with 3 columns and 4 rows showing adjacent quadrangles: 1, 2, 3; 4, 5; 6, 7, 8

- 1 McPherson Draw 2 McKenzie Flat 3 Beauchamp Reservoir 4 The Reefs 5 Campbell Hill 6 Casper 7 Brookhurst 8 Leckett

