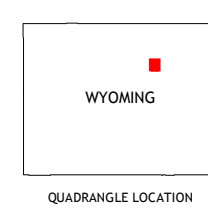

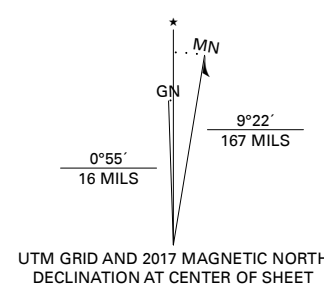


**Produced by the United States Geological Survey**

North American Datum of 1983 (NAD83)  
World Geodetic System of 1984 (WGS84), Projection and  
1 000-meter grid; Universal Transverse Mercator, Zone 13T  
This map is not a legal document. Boundaries may be  
generalized for this map scale. Private lands within government  
reservations may not be shown. Obtain permission before  
entering private lands.

Imagery.....N.A.I.P., June 2015 - November 2015  
Roads.....U.S. Census Bureau, 2017  
Names.....GNIS, 1979 - 1994  
Hydrography.....National Hydrography Dataset, 2004 - 2016  
Contours.....National Elevation Dataset, 2004  
Boundaries.....Multiple sources; see metadata file, 2014 - 2016  
Public Land Survey System.....BLM, 2017  
Wetlands.....FWS National Wetlands Inventory 1980 - 1997



1	2	3
4	5	6
7	8	

ADJOINING QUADRANGLES

- 1 Brown Ranch
- 2 Coyer Reservoir
- 3 Bowman Flat
- 4 Elaine Draw
- 5 Hee Ranch
- 6 Fourmile Reservoir
- 7 Soldier Creek
- 8 Fort Reno

