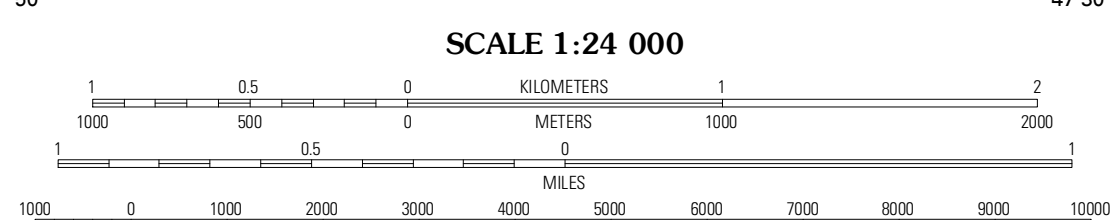
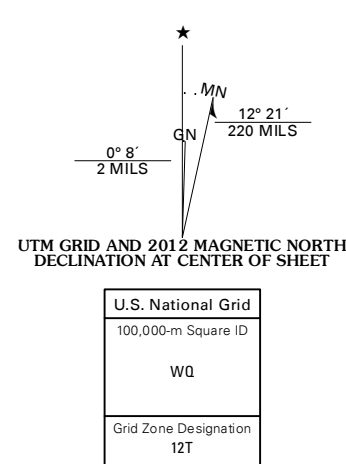


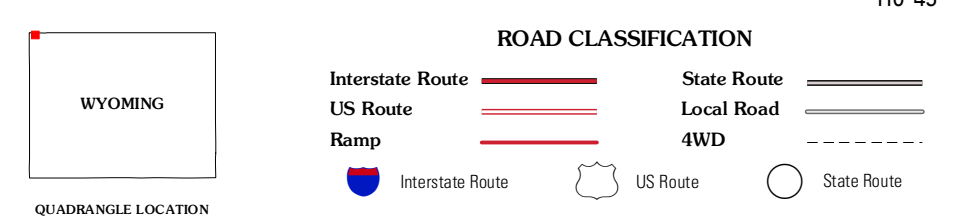
Produced by the United States Geological Survey  
North American Datum of 1983 (NAD83)  
World Geodetic System of 1984 (WGS84). Projection and  
1 000-meter grid: Universal Transverse Mercator, Zone 12T  
10 000-foot ticks: Wyoming Coordinate System of 1983  
(west central zone), Montana Coordinate System of 1983

Imagery.....©2006-2011 TomTom  
Roads.....©2006-2011 TomTom  
Names.....©2006-2011 TomTom  
Hydrography.....National Hydrography Dataset, 2009  
Contours.....National Elevation Dataset, 1999  
Boundaries.....Census, BWC, IBC, USGS, 1972 - 2010  
Public Land Survey System.....BLM, 2006 - 2008



CONTOUR INTERVAL 40 FEET  
NORTH AMERICAN VERTICAL DATUM OF 1988

This map was produced to conform with the  
National Geospatial Program US Topo Product Standard, 2011.  
A metadata file associated with this product is draft version 0.6.3



|                   |                   |                |
|-------------------|-------------------|----------------|
| Sportman Lake     | Electric Peak     | Gardiner       |
| Joseph Peak       | Quadrant Mountain | Mammoth        |
| Three Rivers Peak | Mount Holmes      | Obsidian Cliff |

ADJOINING 7.5 QUADRANGLES

**QUADRANT MOUNTAIN, WY-MT**  
2012