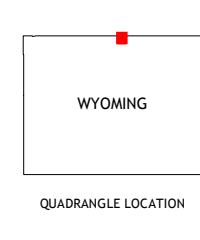
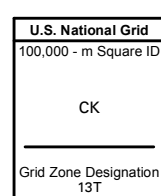
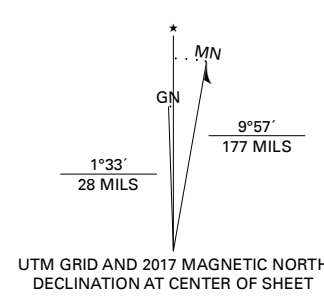


Produced by the United States Geological Survey

North American Datum of 1983 (NAD83)
World Geodetic System of 1984 (WGS84), Projection and
1 000-meter grid/Universal Transverse Mercator, Zone 13T
This map is not a legal document. Boundaries may be
generalized for this map scale. Private lands within government
reservations may not be shown. Obtain permission before
entering private lands.

Imagery.....NAIP, June 2013 - November 2015
Roads.....U.S. Census Bureau, 2017
Names.....GNIS, 1994 - 2017
Hydrography.....National Hydrography Dataset, 2002 - 2016
Contours.....National Elevation Dataset, 2006 - 2009
Boundaries.....Multiple sources; see metadata file, 2014 - 2016
Public Land Survey System.....BLM, 2016 - 2017
Wetlands.....FWS National Wetlands Inventory 1980 - 2005



1	2	3
4	5	6
7	8	

ADJOINING QUADRANGLES

- 1 Pass Creek East
- 2 Little Bear Creek
- 3 Bar V Ranch
- 4 Dayton North
- 5 Monarch
- 6 Dayton South
- 7 Wolf
- 8 Hultz Draw

ROAD CLASSIFICATION	
	Expressway
	Secondary Hwy
	Ramp
	Local Connector
	Local Road
	4WD
	US Route
	State Route

