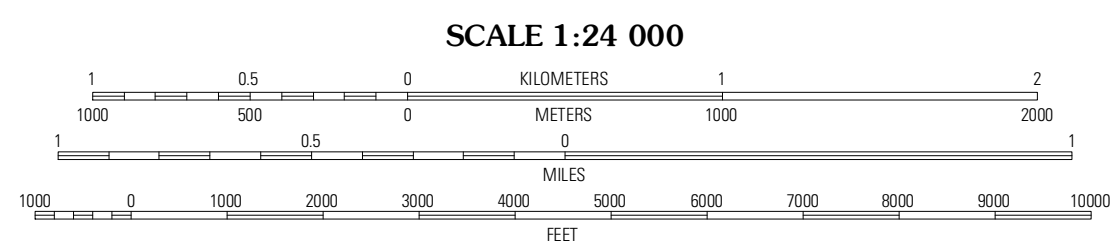
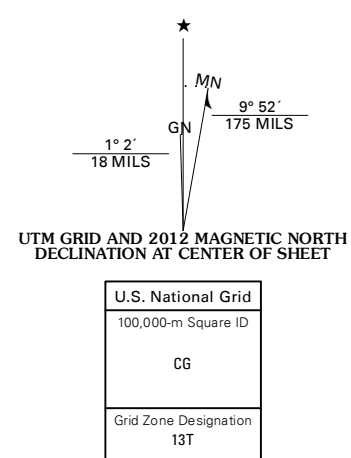
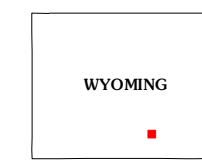


Produced by the United States Geological Survey
North American Datum of 1983 (NAD83)
World Geodetic System of 1984 (WGS84). Projection and
1 000-meter grid: Universal Transverse Mercator, Zone 13T
10 000-foot ticks: Wyoming Coordinate System of 1983 (east
central zone)

Imagery:.....NAIP, August 2009
Roads:.....©2006-2011 TomTom
Names:.....National Hydrography Dataset, 2011
Hydrography:.....National Elevation Dataset, 2009
Contours:.....National Elevation Dataset, 2007
Boundaries:.....Census, IBVC, IBC, USGS, 1972 - 2010
Public Land Survey System:.....BLM, 2006 - 2008

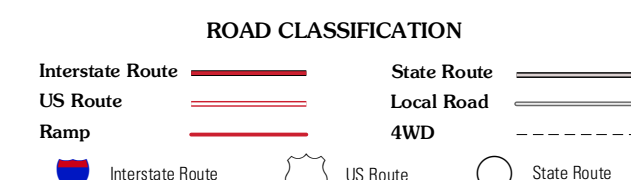


CONTOUR INTERVAL 20 FEET
NORTH AMERICAN VERTICAL DATUM OF 1988
This map was produced to conform with the
National Geospatial Program US Topo Product Standard, 2011.
A metadata file associated with this product is draft version 0.6.3



QUADRANGLE LOCATION

Dana	Hanna	Carbon
Cool Bank Basin	Rattlesnake Pass	Elk Mountain
Oberg Ranch	Coad Mountain	Elk Mountain SW



RATTLESNAKE PASS, WY
2012

ADJOINING 7.5 QUADRANGLES