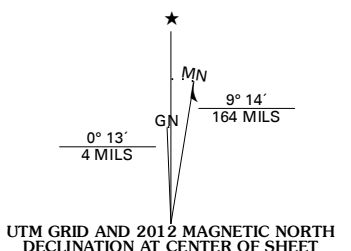
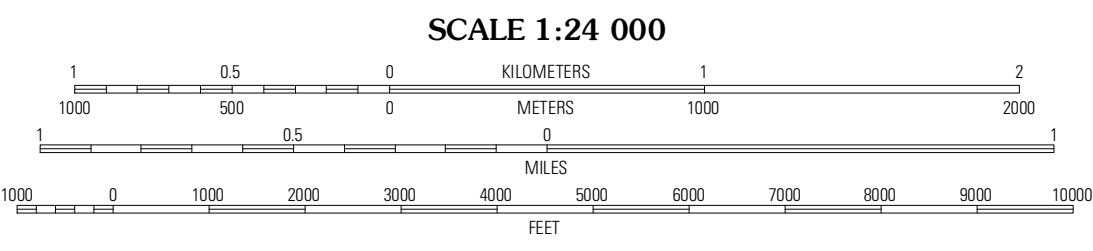


Produced by the United States Geological Survey
North American Datum of 1983 (NAD83)
World Geodetic System of 1984 (WGS84). Projection and
1 000-meter grid: Universal Transverse Mercator, Zone 13T
10 000-foot ticks: Wyoming Coordinate System of 1983 (east zone)

Imagery:.....NAIP, August 2009
Roads:.....©2006-2011 TomTom
Roads within US Forest Service Lands:.....FS Topo Data
with limited Forest Service updates, 2009
Names:.....GNIS, 2011
Hydrography:.....National Hydrography Dataset, 2009
Contours:.....National Elevation Dataset, 2006
Boundaries:.....Census, IBWC, IBC, USGS, 1972 - 2010
Public Land Survey System:.....BLM, 2006 - 2008

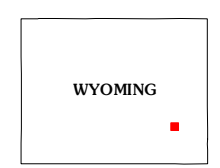


U.S. National Grid	100 000 m Square ID
06	
Grid Zone Designation	13T



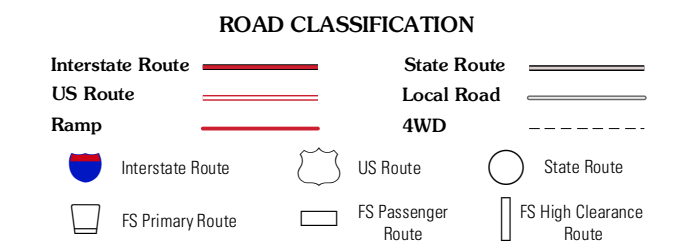
CONTOUR INTERVAL 40 FEET
NORTH AMERICAN VERTICAL DATUM OF 1988

This map was produced to conform with the
National Geospatial Program US Topo Product Standard, 2011.
A metadata file associated with this product is draft version 0.6.3



QUADRANGLE LOCATION

South Mountain	Fletcher Park	Johnson Mountain
Davidson Flats	Reese Mountain	Highower SW
Bull Camp Peak	Moonshine Peak	Squaw Rock



Check with local Forest Service unit
for current travel conditions and restrictions.

REESE MOUNTAIN, WY
2012

ADJOINING 7.5' QUADRANGLES