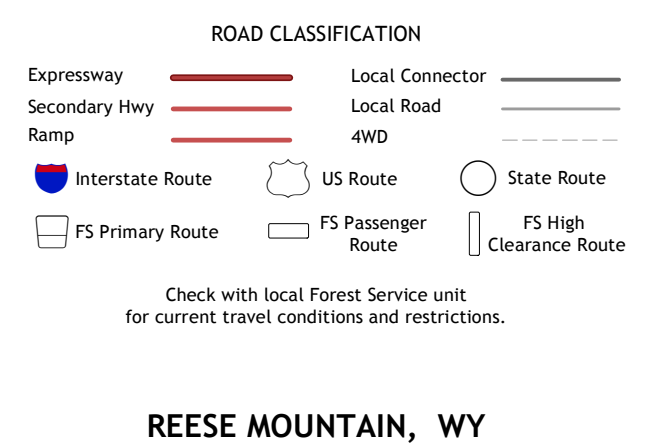
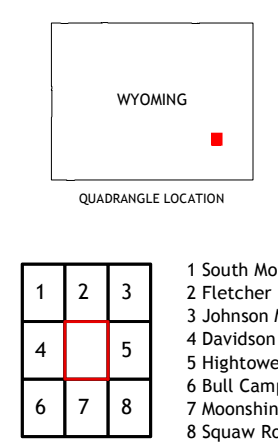



Produced by the United States Geological Survey  
North American Datum of 1983 (NAD83)  
World Geodetic System of 1984 (WGS84) Projection and 1 000-meter grid-Universal Transverse Mercator, Zone 13T  
This map is not a legal document. Boundaries may be generalized for this map scale. Private lands within government reservations may not be shown. Obtain permission before entering private lands.



ADJOINING QUADRANGLES

1	2	3
4	5	6
7	8	9

1 South Mountain  
2 Fletcher Park  
3 Johnson Mountain  
4 Davidson Flats  
5 Hightower SW  
6 Bull Camp Peak  
7 Moonshine Peak  
8 Squaw Rock

