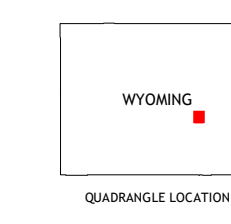
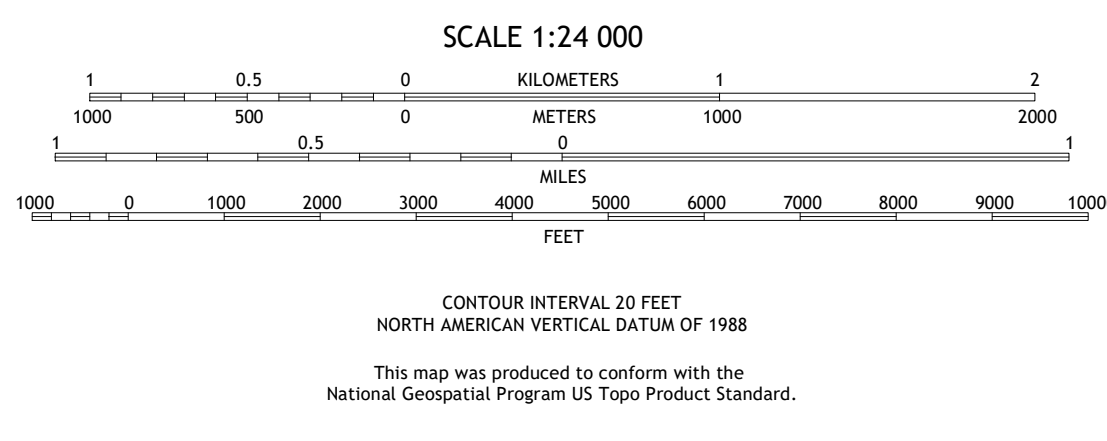
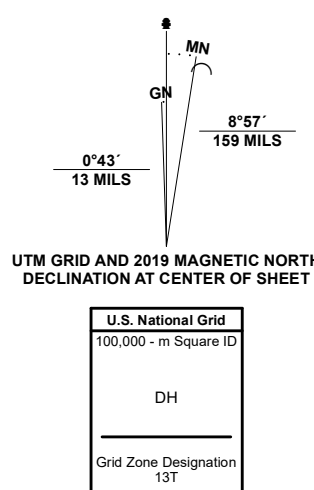


Produced by the United States Geological Survey
North American Datum of 1983 (NAD83)
World Geodetic System of 1984 (WGS84). Projection and
1 000-meter grid: Universal Transverse Mercator, Zone 13T
This map is not a legal document. Boundaries may be
generalized for this map scale. Private lands within government
reservations may not be shown. Obtain permission before
entering private lands.

Imagery:.....NAIP, July 2017 - October 2017
Roads:.....U.S. Census Bureau, 2016 - 2017
Roads within US Forest Service lands with limited Forest Service updates, 2013
Names:.....FS Topo Data
Hydrography:.....National Hydrography Dataset, 2006 - 2019
Contours:.....National Elevation Dataset, 2006
Boundaries:.....Multiple sources; see metadata file 2017 - 2021
Public Land Survey System:.....BLM, 2020
Wetlands:.....FWS National Wetlands Inventory 1980 - 1981



1	2	3
4	5	6
7	8	

ADJOINING QUADRANGLES

- Otter Creek
- Banner Mountain
- Protzman's Knob
- Ice Cave Mountain
- Buck Peak
- Bates Creek Reservoir
- Squaw Spring
- Rock Creek

ROAD CLASSIFICATION

- Expressway
- Secondary Hwy
- Ramp
- Interstate Route
- FS Primary Route
- Local Connector
- Local Road
- 4WD
- FS Route
- FS Passenger Route
- FS High Clearance Route
- State Route
- Clearance Route

Check with local Forest Service unit
for current travel conditions and restrictions.

RENO HILL, WY
2021

