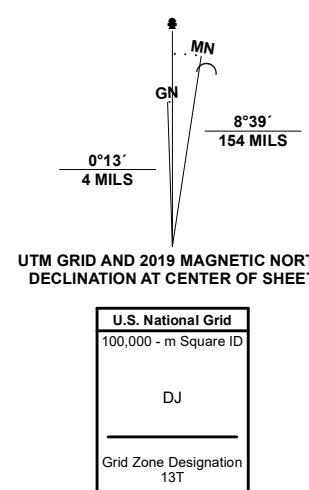


Produced by the United States Geological Survey

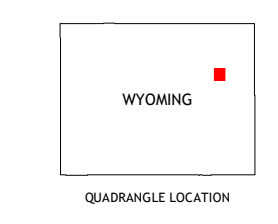
North American Datum of 1983 (NAD83)
World Geodetic System of 1984 (WGS84). Projection and
1 000-meter grid: Universal Transverse Mercator, Zone 13T
This map is not a legal document. Boundaries may be
generalized for this map scale. Private lands within government
reservations may not be shown. Obtain permission before
entering private lands.

Imagery.....NAIP, June 2017 - January 2018
Roads.....U.S. Census Bureau, 2017
Roads within US Forest Service Lands.....FS Topo Data
with limited Forest Service updates, 2013
Names.....GNIS, 1994 - 2020
Hydrography.....National Hydrography Dataset, 2005 - 2019
Contours.....National Elevation Dataset, 2005
Boundaries.....Multiple sources; see metadata file 2017 - 2021
Public Land Survey System.....BLM, 2020
Wetlands.....FWS National Wetlands Inventory, 1980



CONTOUR INTERVAL 10 FEET
NORTH AMERICAN VERTICAL DATUM OF 1988

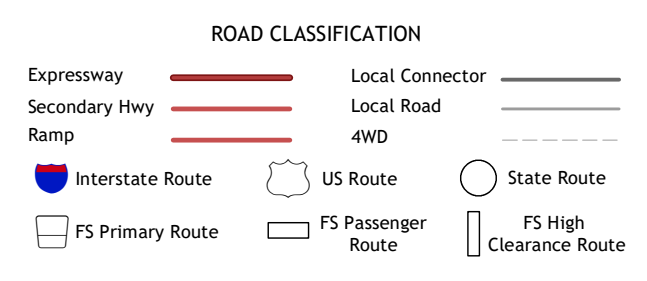
This map was produced to conform with the
National Geospatial Program US Topo Product Standard.



1	2	3
4	5	6
7	8	

ADJOINING QUADRANGLES

- 1 Reno Junction
- 2 Hilight
- 3 Open A Ranch
- 4 Little Thunder Reservoir
- 5 Piney Canyon NW
- 6 Teckla SW
- 7 Teckla
- 8 Piney Canyon SW



Check with local Forest Service units
for current travel conditions and restrictions.

RENO RESERVOIR, WY
2021

