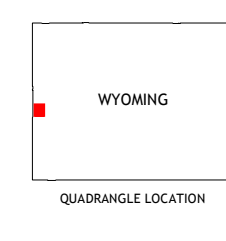
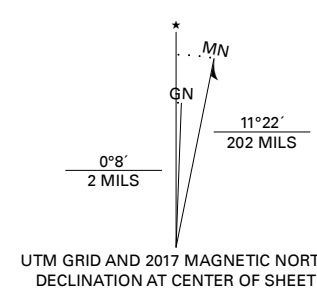
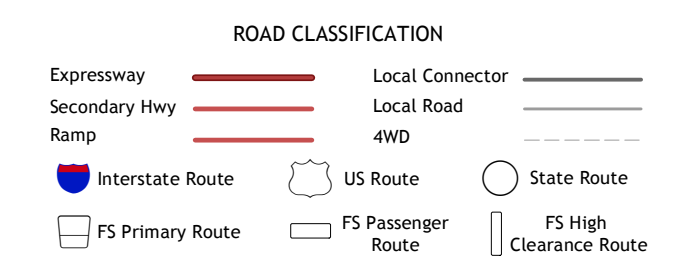


Produced by the United States Geological Survey North American Datum of 1983 (NAD83) World Geodetic System of 1984 (WGS84) Projection and 1 000-meter grid: Universal Transverse Mercator, Zone 12T This map is not a legal document. Boundaries may be generalized for this map scale. Private lands within government reservations may not be shown. Obtain permission before entering private lands.



ADJOINING QUADRANGLES table with 8 cells containing numbers 1-8 and corresponding quadrangle names like Thayne East, Main Peak, Blind Bull Creek, Grover, Park Creek, Afton, Red Top Mountain, Box Canyon Creek.



Check with local Forest Service unit for current forest conditions and restrictions.

ROCK LAKE PEAK, WY 2017

