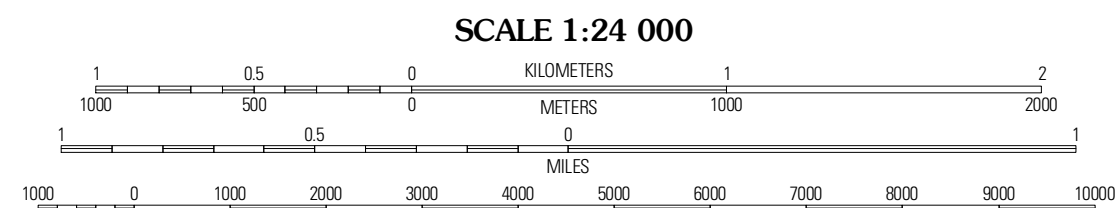
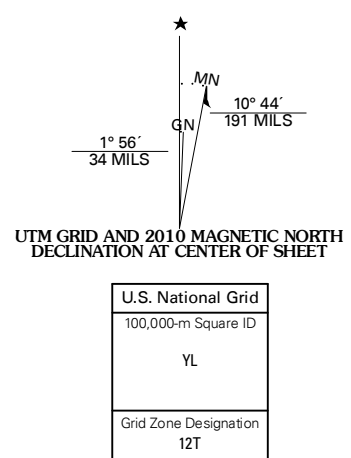




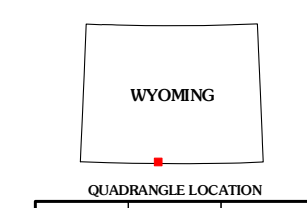
Produced by the United States Geological Survey  
North American Datum of 1983 (NAD83)  
World Geodetic System of 1984 (WGS84) Projection and  
1 000-meter grid; Universal Transverse Mercator, Zone 12T  
10 000-foot ticks; Wyoming Coordinate System of 1983  
(west central zone) and Colorado Coordinate System of 1983  
(north zone)

Imagery: NAIP, July 2006 - June 2009  
Roads: 62006-2010 Tele Atlas  
Names: GNIS, 2008  
Hydrography: National Hydrography Dataset, 2006  
Contours: National Elevation Dataset, 2007



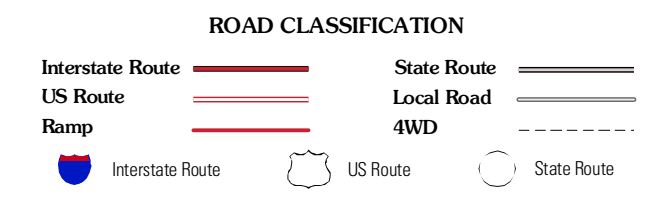
CONTOUR INTERVAL 20 FEET  
NORTH AMERICAN VERTICAL DATUM OF 1988

This map was produced to conform with version 0.5.10 of the  
draft USGS Standards for 7.5-Minute Quadrangle Maps.  
A metadata file associated with this product is draft version 0.5.11



Prehistoric Rim	Powder Mountain NE	Dripping Rock Spring
Powder Mountain	Rotten Springs	McPherson Springs
Reservoir Draw	The Nipple NE	Highole Butte

ADJOINING 7.5' QUADRANGLES



**ROTTEN SPRINGS, WY-CO**  
2010