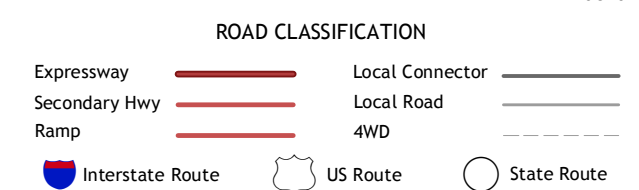
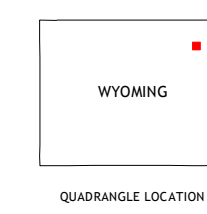
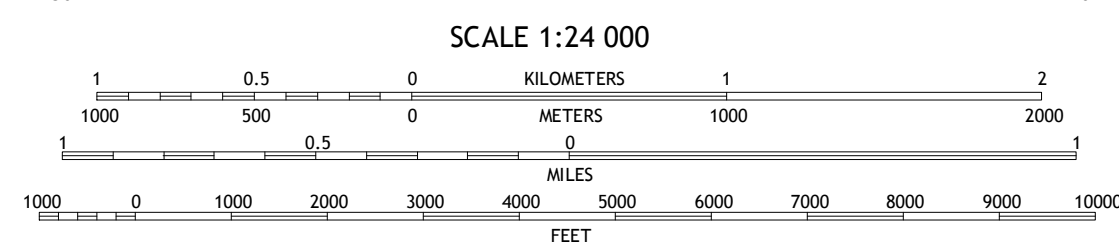
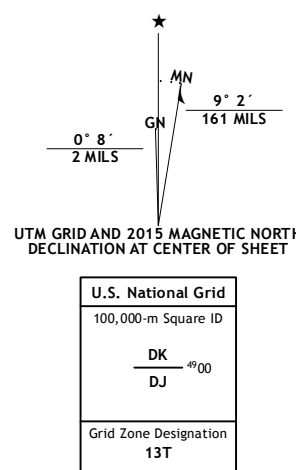


Produced by the United States Geological Survey North American Datum of 1983 (NAD83) World Geodetic System of 1984 (WGS84), Projection and 1 000-meter grid; Universal Transverse Mercator, Zone 13T 10 000-foot ticks; Wyoming Coordinate System of 1983 (east zone)

This map is not a legal document. Boundaries may be generalized for this map scale. Private lands within government reservations may not be shown. Obtain permission before entering private lands.

Imagery: NADIP, June 2012
Roads: HERE, ©2013 - 2014
Names: GNIS, 2015
Hydrography: National Hydrography Dataset, 2012
Contours: National Elevation Dataset, 2001
Boundaries: Multiple sources; see metadata file 1972 - 2015
Public Land Survey System: BUM, 2011



CONTOUR INTERVAL 20 FEET NORTH AMERICAN VERTICAL DATUM OF 1988 This map was produced to conform with the National Geospatial Program US Topo Product Standard, 2011. A metadata file associated with this product is draft version 0.6.18

1	2	3	1 Green Hill
4	5	2 Rozet NW	
6	7	3 Rozet NE	
8	8	4 Fortin Draw	
		5 Rozet SE	
		6 Coyote Draw	
		7 Coon Track Creek	
		8 Whitetail Creek NE	

ROZET, WY 2015

