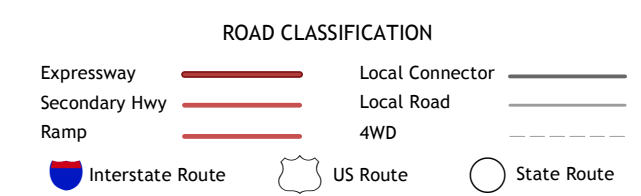
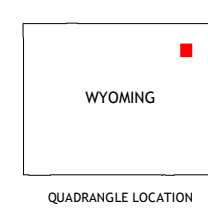
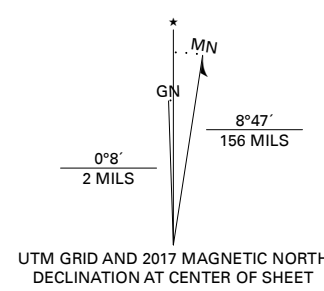


Produced by the United States Geological Survey

North American Datum of 1983 (NAD83)
World Geodetic System of 1984 (WGS84), Projection and
1 000-meter grid/Universal Transverse Mercator, Zone 13T
This map is not a legal document. Boundaries may be
generalized for this map scale. Private lands within government
reservations may not be shown. Obtain permission before
entering private lands.

Imagery.....NAIP, June 2015 - November 2015
Roads.....U.S. Census Bureau, 2017
Names.....GNIS, 1979 - 2016
Hydrography.....National Hydrography Dataset, 2003 - 2016
Contours.....National Elevation Dataset, 2001 - 2005
Boundaries.....Multiple sources: see metadata file, 2014 - 2016
Public Land Survey System.....BLM, 2017
Wetlands.....FWS National Wetlands Inventory 1980 - 1997



1	2	3
4	5	6
7	8	

ADJOINING QUADRANGLES

- 1 Green Hill
- 2 Rozet NW
- 3 Rozet NE
- 4 Fortin Draw
- 5 Rozet SE
- 6 Coyote Draw
- 7 Coon Track Creek
- 8 Whitetail Creek NE

ROZET, WY
2017

