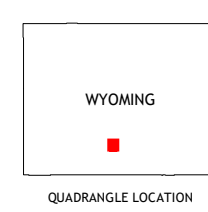
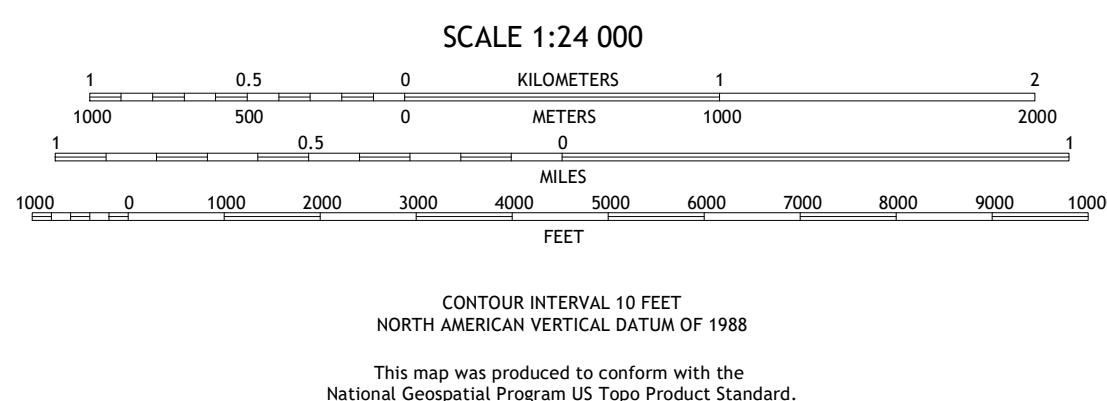
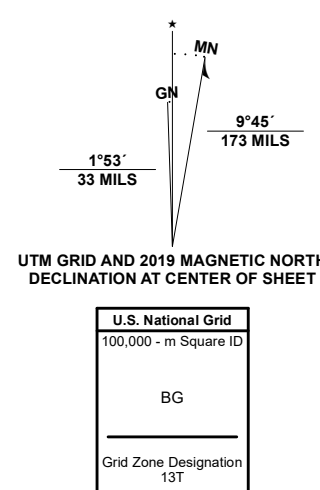


Produced by the United States Geological Survey
North American Datum of 1983 (NAD83)
World Geodetic System of 1984 (WGS84), Projection and
1 000-meter grid/Universal Transverse Mercator, Zone 13T
This map is not a legal document. Boundaries may be
generalized for this map scale. Private lands within government
reservations may not be shown. Obtain permission before
entering private lands.

Imagery.....N.A.I.P., June 2017 - January 2018
Roads.....U.S. Census Bureau, 2017
Names.....GNIS, 1979
Hydrography.....National Hydrography Dataset, 2004 - 2021
Contours.....National Elevation Dataset, 2008
Boundaries.....Multiple sources; see metadata file, 2019 - 2021
Public Land Survey System.....BLM, 2020
Wetlands.....FWS National Wetlands Inventory 1980 - 1981



1	2	3
4	5	6
7	8	9

ADJOINING QUADRANGLES

