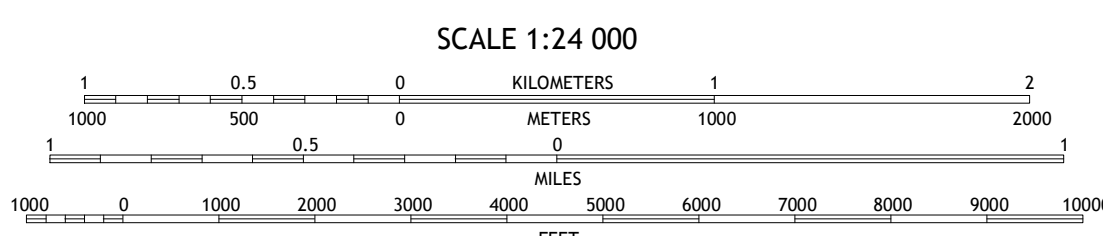

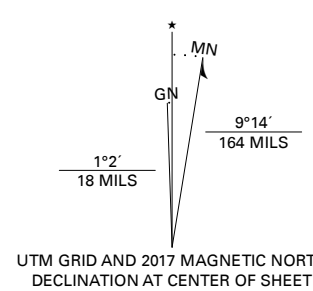
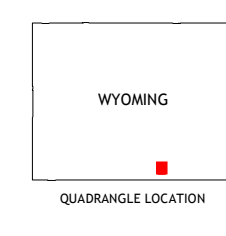


**Produced by the United States Geological Survey**  
North American Datum of 1983 (NAD83)  
World Geodetic System of 1984 (WGS84). Projection and  
1 000-meter grid/Universal Transverse Mercator, Zone 13T  
This map is not a legal document. Boundaries may be  
generalized for this map scale. Private Lands within government  
reservations may not be shown. Obtain permission before  
entering private lands.

Imagery.....NAIP, September 2015 - October 2015  
Roads.....U.S. Census Bureau 2017  
Roads within US Forest Service Lands.....FS Topo  
Data with limited Forest Service updates, 2017  
Names.....GNIS, 1979 - 2015  
Hydrography.....National Hydrography Dataset, 2006  
Contours.....National Elevation Dataset, 2006  
Boundaries.....Multiple sources; see metadata file, 2017  
Public Land Survey System.....BLM, 2017  
Wetlands.....FWS National Wetlands Inventory 1980 - 1981



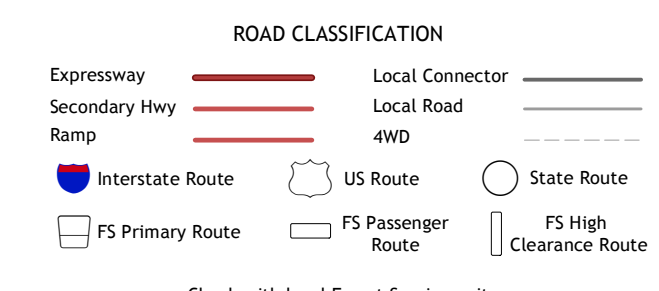
SCALE 1:24 000  
CONTOUR INTERVAL 40 FEET  
NORTH AMERICAN VERTICAL DATUM OF 1988  
This map was produced to conform with the  
National Geospatial Program US Topo Product Standard, 2011.  
A metadata file associated with this product is draft version 0.6.18



ADJOINING QUADRANGLES

1	2	3
4	5	6
7	8	

1 Finley Reservoir  
2 Kennedy Peak  
3 Turpin Reservoir  
4 Cow Creek  
5 Phantom Lake  
6 Gunst Reservoir  
7 Barcus Peak  
8 Overlook Hill



**RYAN PARK, WY**  
2017