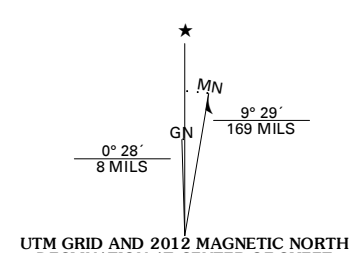
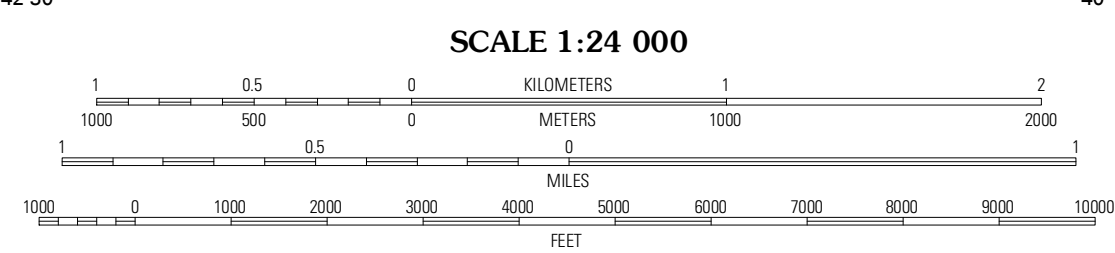


Produced by the United States Geological Survey  
North American Datum of 1983 (NAD83)  
World Geodetic System of 1984 (WGS84). Projection and  
1 000-meter grid: Universal Transverse Mercator, Zone 13T  
10 000-foot ticks: Wyoming Coordinate System of 1983 (east  
zone)


Imagery.....N.A.I.P., August 2009  
Roads.....©2006-2011 TomTom  
Roads within US Forest Service Lands.....FS Topo Data  
with limited Forest Service updates, 2009  
Names.....GNIS, 2011  
Hydrography.....National Hydrography Dataset, 2009  
Contours.....National Elevation Dataset, 2006  
Boundaries.....Census, IBWC, IBC, USGS, 1972 - 2010  
Public Land Survey System.....BLM, 2006 - 2008



U.S. National Grid	100,000m Square ID
DH	"10
DG	"00
Grid Zone Designation	13T

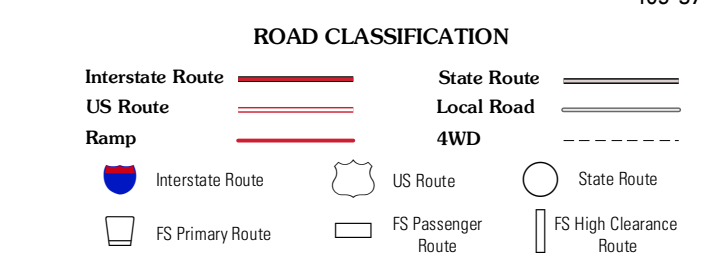


CONTOUR INTERVAL 40 FEET  
NORTH AMERICAN VERTICAL DATUM OF 1988  
This map was produced to conform with the  
National Geospatial Program US Topo Product Standard, 2011.  
A metadata file associated with this product is draft version 0.6.3



QUADRANGLE LOCATION

Buffalo Peak	Blue Nose Creek	Manaster Creek
Warbonnet Peak	School Section Mountain	Saddleback Mountain
Marshall	Toltec	Windy Peak



Check with local Forest Service unit  
for current travel conditions and restrictions.

**SCHOOL SECTION MOUNTAIN, WY**  
2012

ADJOINING 7.5 QUADRANGLES