

Produced by the United States Geological Survey
North American Datum of 1983 (NAD83)
World Geodetic System of 1984 (WGS84) Projection and 1 000-meter grid/Universal Transverse Mercator, Zone 12T

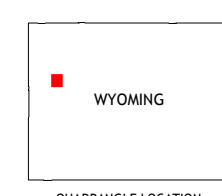
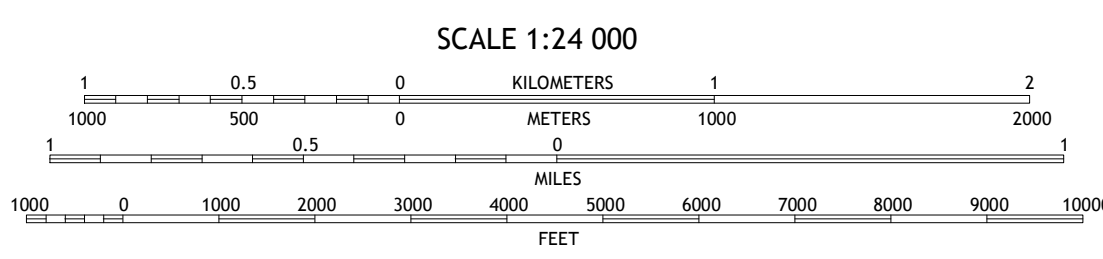
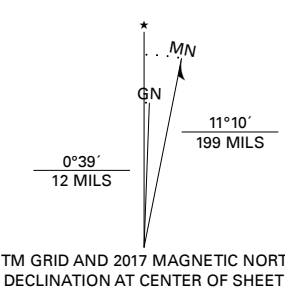
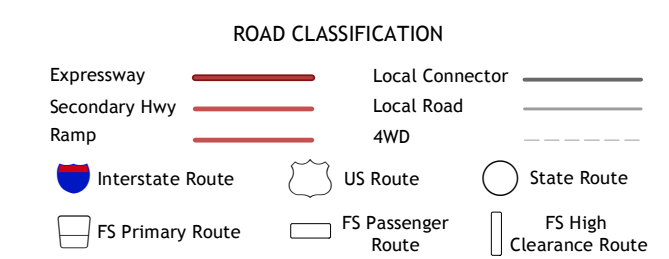


Table with 8 columns and 3 rows listing adjacent quadrangles and their corresponding map sheet numbers.



Check with local Forest Service unit for current travel conditions and restrictions.

SHERIDAN PASS, WY 2017

