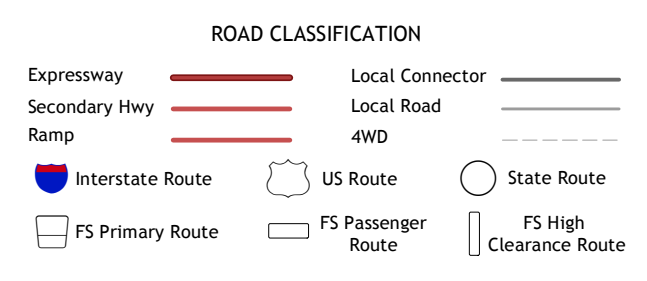
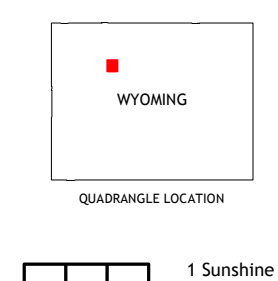
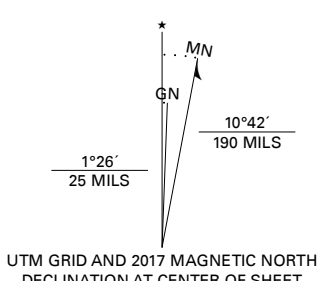


Produced by the United States Geological Survey
North American Datum of 1983 (NAD83)
World Geodetic System of 1984 (WGS84) Projection and 1 000-meter grid-Universal Transverse Mercator, Zone 12T
This map is not a legal document. Boundaries may be generalized for this map scale. Private Lands within government reservations may not be shown. Obtain permission before entering private lands.



ADJOINING QUADRANGLES table with 8 cells containing numbers 1-8 and corresponding peak names: 1 Sunshine Reservoir, 2 Iron Creek, 3 Little Buffalo Basin, 4 Noon Point, 5 Adam Wenz Peak, 6 Cottonwood Peak, 7 Milk Creek, 8 Twentyone Creek.

SOAPY DALE PEAK, WY 2017



NSA REF NO. 2 USGS 24 K 4 19 7